

**Fire - Performance Measure Data**

District	Total Calls in Dist.	Greater than 20 min. Response	%	Max. Response Time	NORS
New Church	7	2	71%	43:45	0
Greenbackville	1	0	100%	12:56	0
Chincoteague	N/A	N/A	N/A	N/A	N/A
Atlantic	27	0	100%	16:23	0
Saxis	0	0	N/A	N/A	0
Bloxom	8	1	88%	35:17	1
Parksley	14	0	100%	15:34	0
Tasley	8	0	100%	10:55	0
Onancock	5	0	100%	13:28	0
Melfa	6	0	100%	13:59	0
Wachapreague	1	0	100%	7:03	0
Painter	10	1	90%	29:46	1
Onley	5	0	100%	15:02	0
Tangier	1	0	100%	00:50	0
Totals:	93	4	96%		2

\* Chincoteague data is from the ESVA 911 center. Chincoteague 911 dispatch data is not available.

**EMS - Performance Measure Data**

District	Total Calls in Dist.	Career	Combination	Greater than 20 min. Response	%	Max. Response Time	NORS
Greenbackville	6	0	2	4	33%	25:45	2
Chincoteague *	5*	N/A	N/A	1*	N/A	22:12*	1*
Saxis	5	0	3	1	80%	20:41	2
Bloxom	61	29	3	16	74%	42:33	16
Parksley	105	32	77	4	96%	27:45	0
Onancock	48	19	29	2	96%	26:05	0
Melfa	73	30	0	3	96%	30:46	0
Wachapreague	11	3	0	0	100%	19:54	3
Onley	31	16	23	1	97%	29:23	0
Oak Hall	87	86	5	3	97%	27:32	0
Tangier	4	0	5	0	100%	5:44	0
Community (Exmore)	11	N/A	N/A	0	100%	15:43	2
Totals	442	215	147	34	92%		25

**EMS Mutual Aid Data**

Station Receiving Aid

Station : Giving Aid	Greenbackville	Chincoteague	Saxis	Bloxom	Parksley	Onancock	Melfa	Wachapreague	Onley	Oak Hall	Community (Exmore)	NORS	2nd Call	3rd Call
Greenbackville												2	0	0
Chincoteague												1	0	0
Saxis												2	0	0
Bloxom				2				2				16	1	0
Parksley			12						1			0	3	1
Onancock						2		1				0	2	0
Melfa					1		3			2		0	2	0
Wachapreague												3	0	0
Onley				2	1							0	1	0
Oak Hall	2	1	2	5								0	3	0
Community (Exmore)												2	0	0
Northampton County														
Total	2	1	2	17	4	2	2	3	1	3	2	26	12	1

**April 2013**

NORS = No Response. Call was handled by another station/agency.

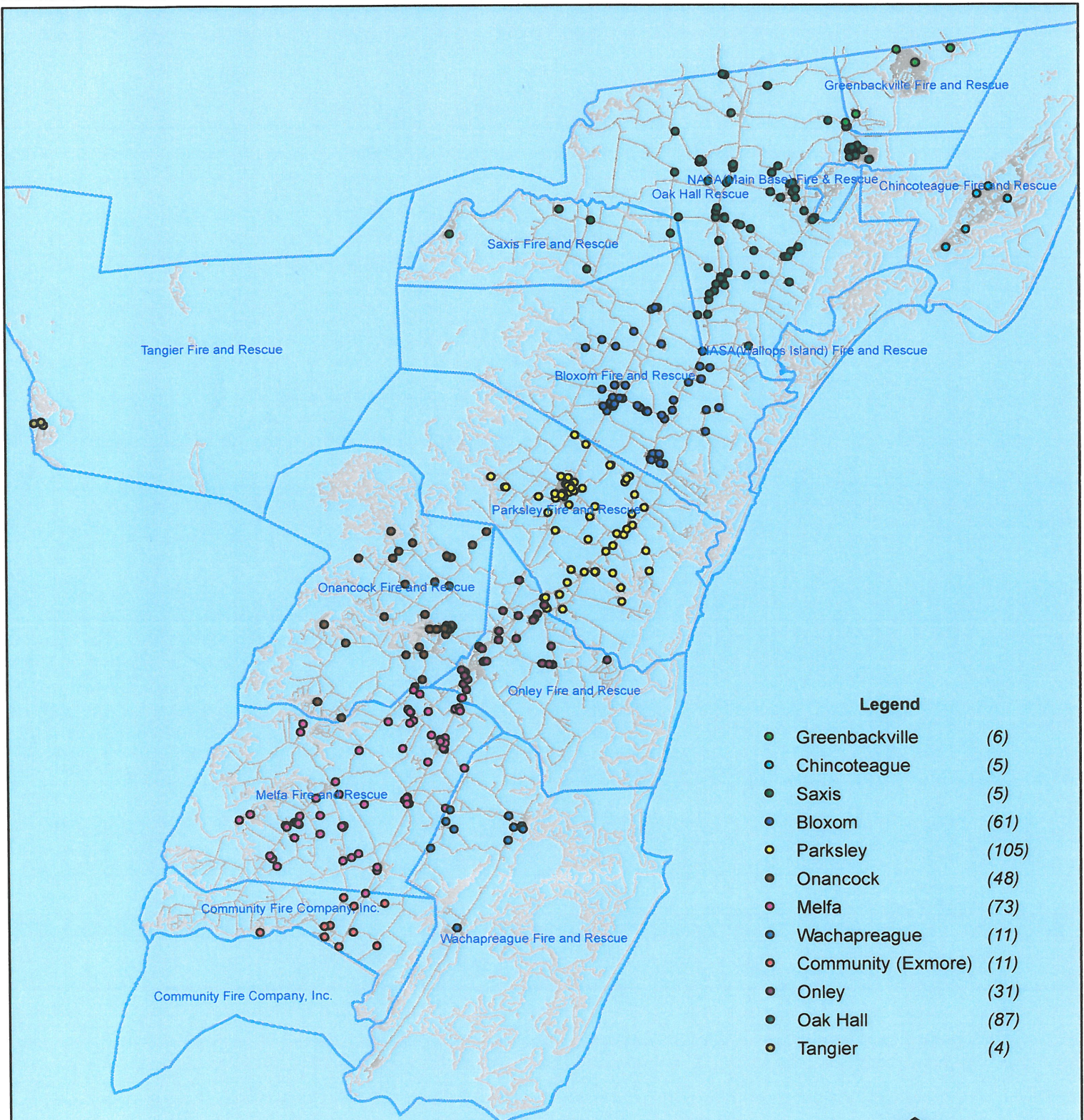
2nd Call = 2nd Ambulance call received while First Ambulance was busy on another call.

3rd Call = 3rd ambulance call received while First and Second Ambulances were on other call.

This information was prepared using data supplied by the Eastern Shore of Virginia 911 Center  
 This information is original incident data only and may not be representative of all units or stations who responded to an incident.



# April 2013 EMS Calls By District



No Data Available For Chincoteague



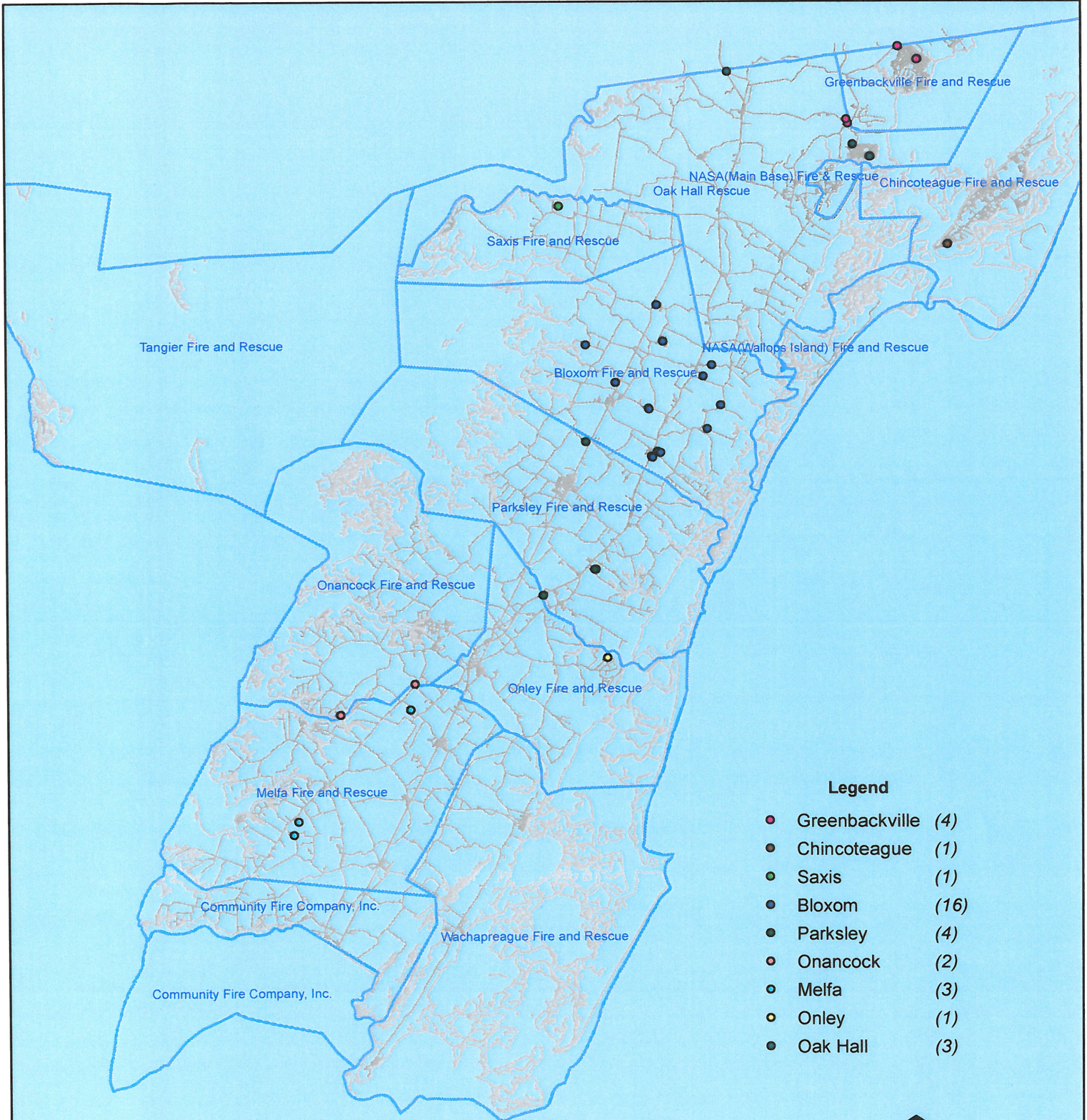
0 4,950 9,900 19,800 29,700 39,600 Feet

All points are plotted using X and Y coordinates provided by the ESVA 911 Center. Points maybe be plotted over one another when they are in close proximity.

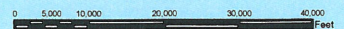
Map Prepared using Data from the ESVA 911 Center



# April 2013 EMS Calls With Response Time Greater Than 20 Mins.



No Data Available For Chincoteague

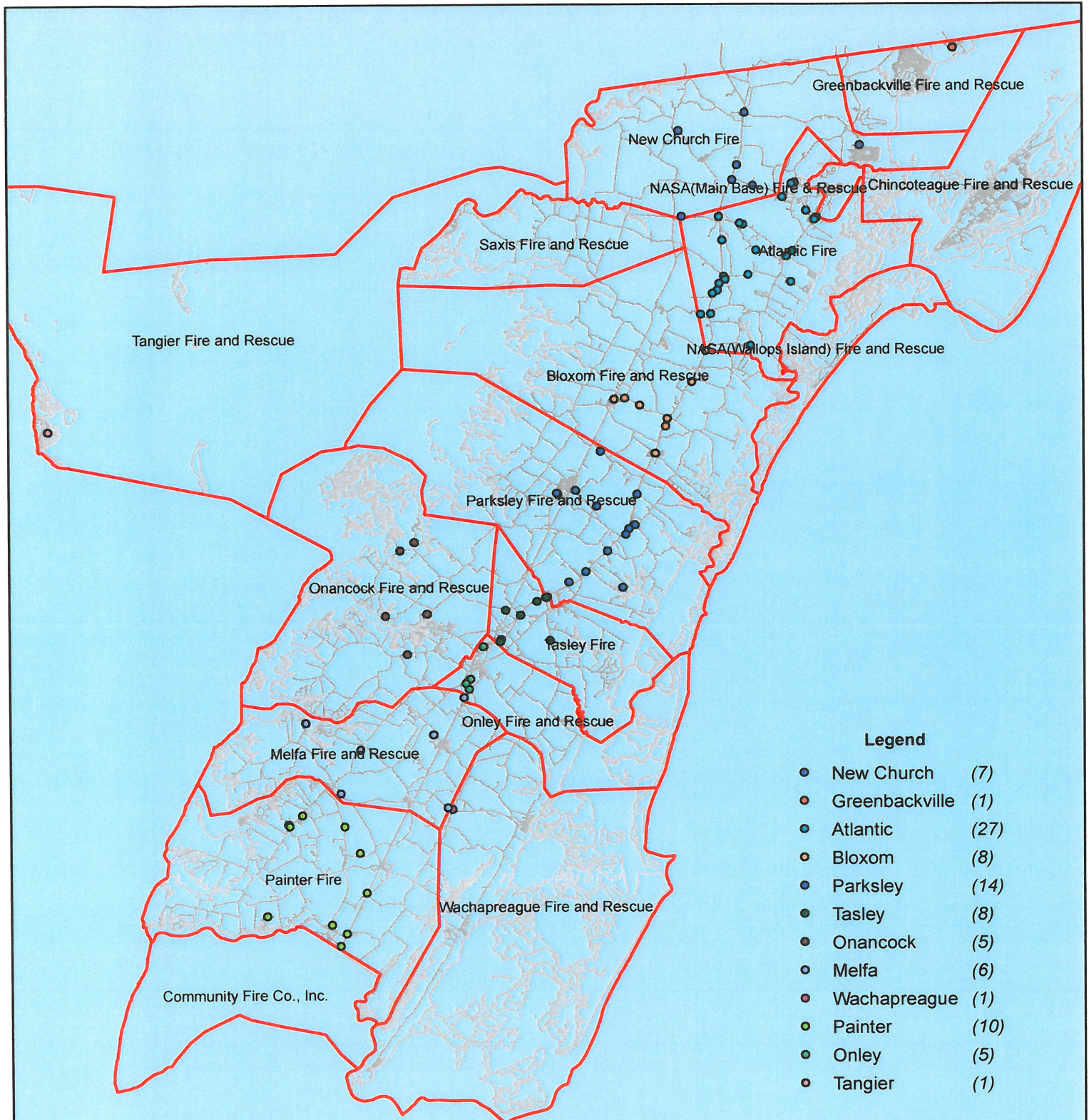


All points are plotted using X and Y coordinates provided by the ESVA 911 Center. Points may be plotted over one another when they are in close proximity.

Map Prepared using Data from the ESVA 911 Center



# April 2013 Fire Calls By District



No Data Available For Chincoteague



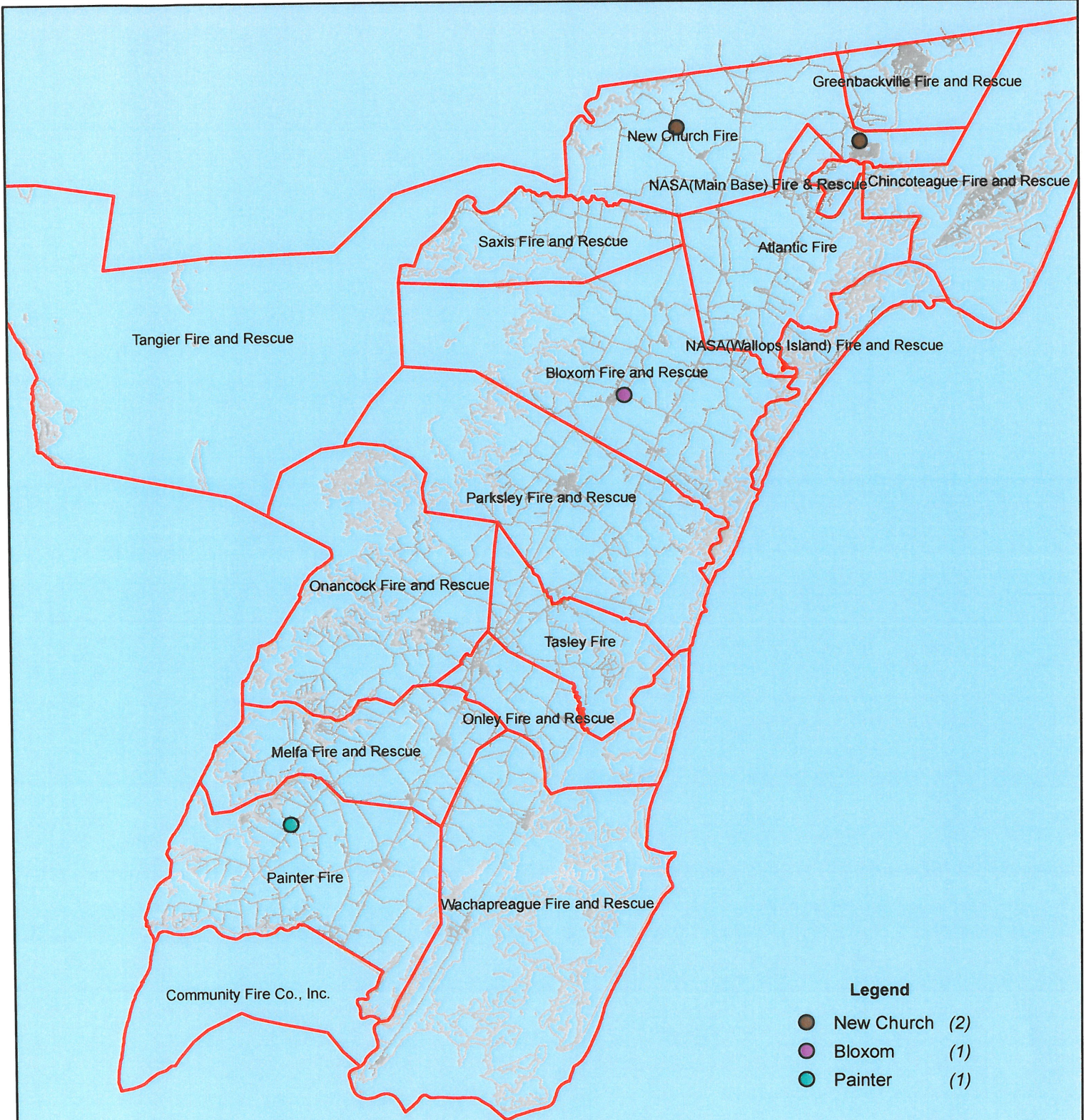
0 4,950 9,900 19,800 29,700 39,600 Feet

All points are plotted using X and Y coordinates provided by the ESVA 911 Center. Points may be plotted over one another when they are in close proximity.

Map Prepared using Data from the ESVA 911 Center



# April 2013 Fire Calls With Response Time Greater Than 20 Mins.



No Data Available For Chincoteague

### Legend

- New Church (2)
- Bloxom (1)
- Painter (1)



0 5,000 10,000 20,000 30,000 40,000 Feet

All points are plotted using X and Y coordinates provided by the ESVA 911 Center. Points maybe be plotted over one another when they are in close proximity.

Map Prepared using Data from the ESVA 911 Center