

Fire - Performance Measure Data

Station	Total Calls	Greater than 20 min. Response	%	Max. Response Time	NORS
New Church	10	0	100%	18:45	0
Greenbackville	1	0	100%	4:29	0
Chincoteague	n/a	n/a	n/a	n/a	n/a
Atlantic	7	0	100%	15:09	0
Saxis	6	0	100%	18:37	0
Bloxom	12	0	100%	13:49	0
Parksley	18	0	100%	11:35	0
Tasley	5	0	100%	10:20	0
Onancock	12	0	100%	17:28	0
Melfa	7	1	86%	20:13	0
Wachapreague	1	0	100%	6:18	0
Painter	5	1	80%	20:40	0
Onley	2	0	100%	6:47	0
Tangier	0	0	n/a	0	0
Totals:	86	2			0

Chincoteague Data Not Available

EMS - Performance Measure Data

Station	Total Calls	Greater than 20 min. Response	%	Max. Response Time	NORS
Greenbackville	8	2	75%	22:12	2
Chincoteague	n/a	n/a	n/a	n/a	n/a
Saxis	8	2	75%	22:27	0
Bloxom	51	14	73%	35:46	6
Parksley	84	5	94%	40:44	0
Onancock	54	3	94%	23:10	0
Melfa	42	9	79%	39:36	0
Wachapreague	16	2	88%	31:48	5
Onley	26	1	96%	21:51	0
Oak Hall	90	7	92%	31:27	0
Tangier	14	0	100%	12:59	0
Community (Exmore)	11	2	82%	30:01	0
Totals	404	47	88%		13

Chincoteague Data Not Available

EMS Mutual Aid Data

Station Receiving Aid

Station : Giving Aid	Greenbackville	Chincoteague	Saxis	Bloxom	Parksley	Onancock	Melfa	Wachapreague	Oak Hall	Community (Exmore)	NORS	2nd Call	3rd Call
Greenbackville	2										2	0	0
Chincoteague		2									n/a	n/a	n/a
Saxis			2								0	0	0
Bloxom				2							6	3	0
Parksley					8						0	4	0
Onancock						5	1				0	1	0
Melfa								5	1		0	0	0
Wachapreague									2	2	5	0	0
Onley											0	1	0
Oak Hall										1	0	7	0
Community (Exmore)											0	0	0
Total	2	n/a	0	9	4	2	0	5	1	7	0	13	16

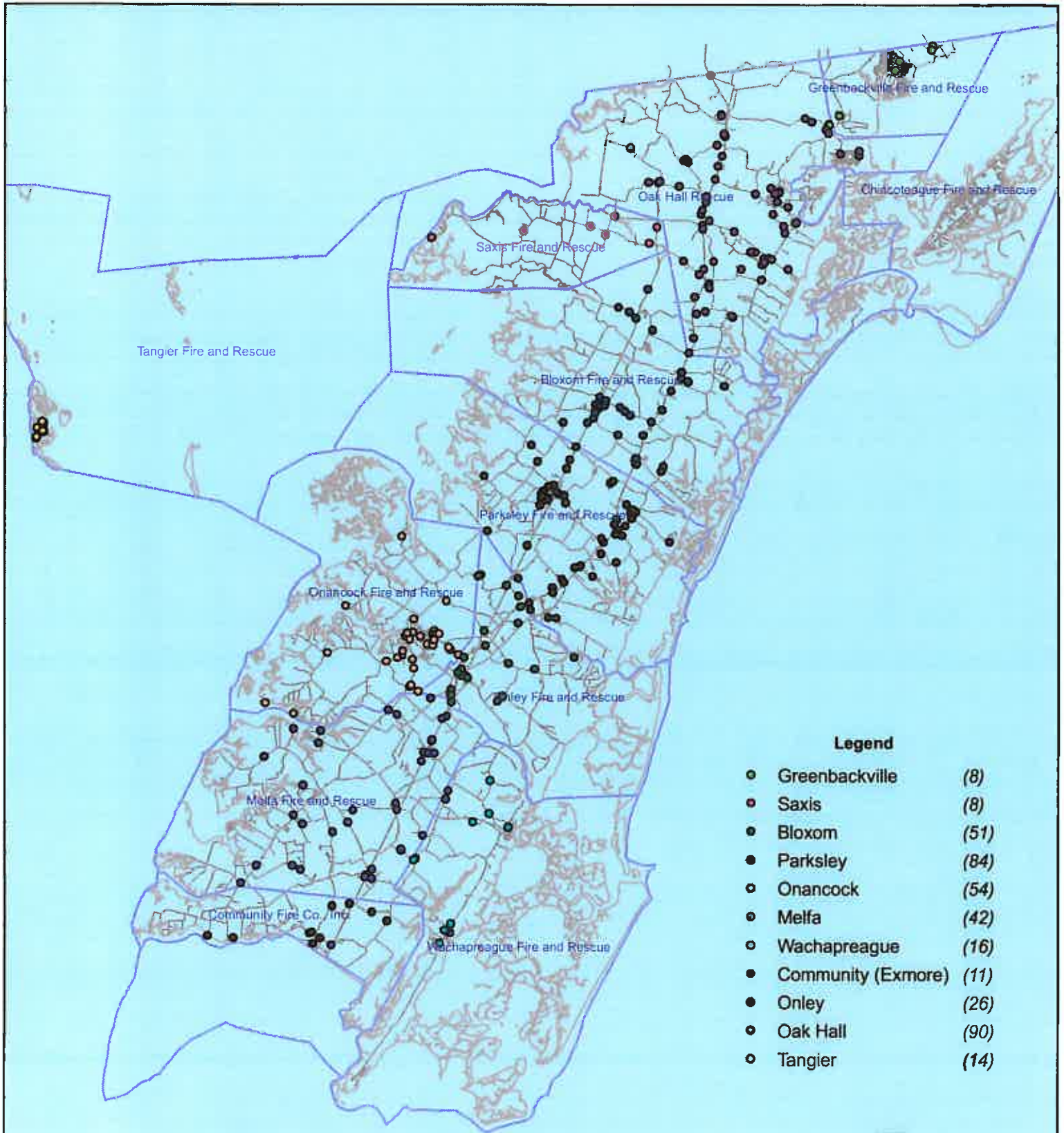
NORS = No Response. Call was handled by another station/agency.

2nd Call = 2nd Ambulance call received while First Ambulance was busy on another call.

3rd Call = 3rd ambulance call received while First and Second Ambulances were on other call.

January 2010

January 2010 EMS Calls By District



No Data Available For Chincoteague

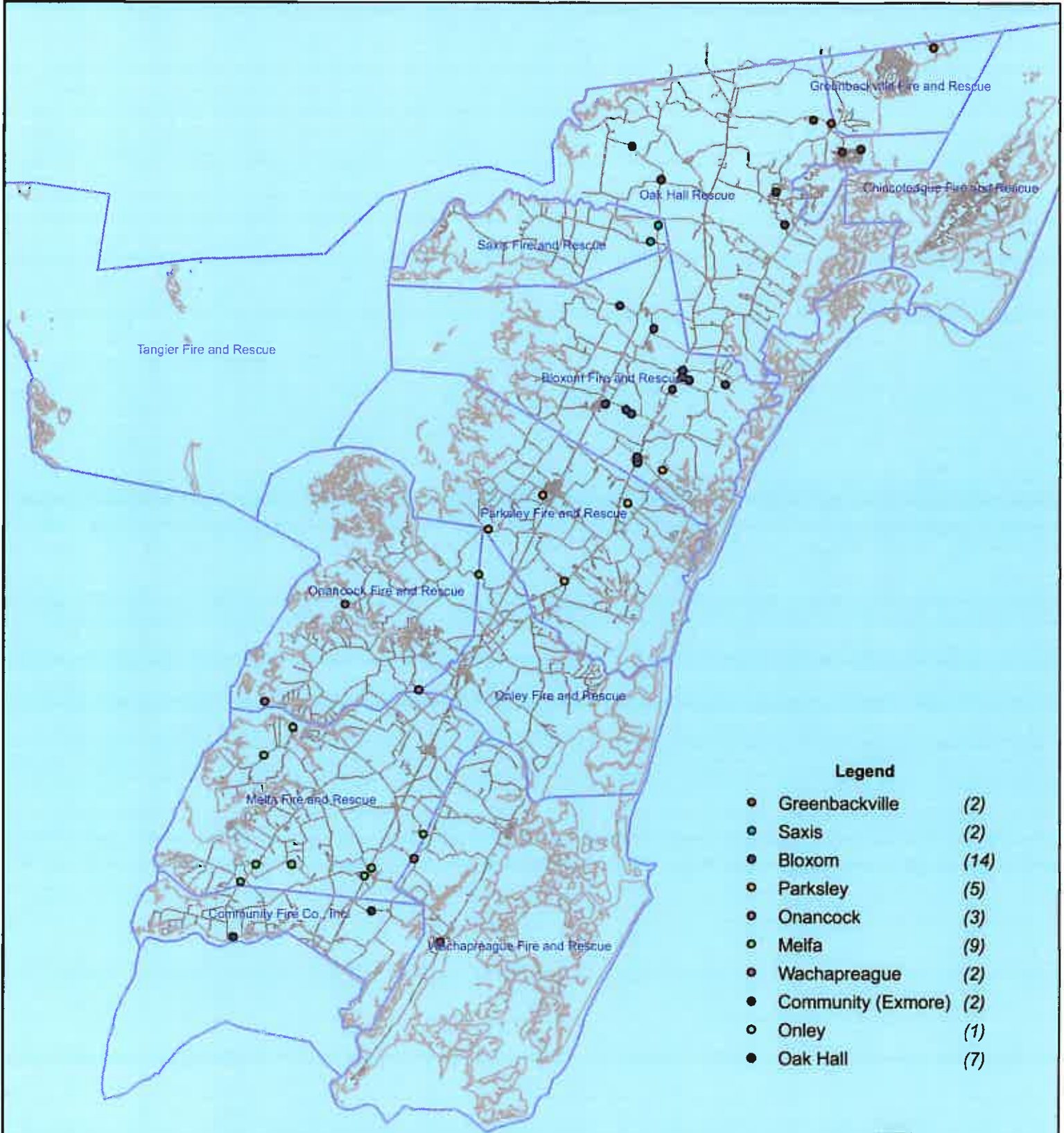
F



All points are plotted using X and Y coordinates provided by the ESVA 911 Center. Points may be plotted over one another when they are in close proximity.

Map Prepared using Data from the ESVA 911 Center

January 2010 EMS Calls With Response Time Greater Than 20 Mins.




Legend

- Greenbackville (2)
- Saxis (2)
- Bloxom (14)
- Parksley (5)
- Onancock (3)
- Melfa (9)
- Wachapreague (2)
- Community (Exmore) (2)
- Onley (1)
- Oak Hall (7)

No Data Available For Chincoteague

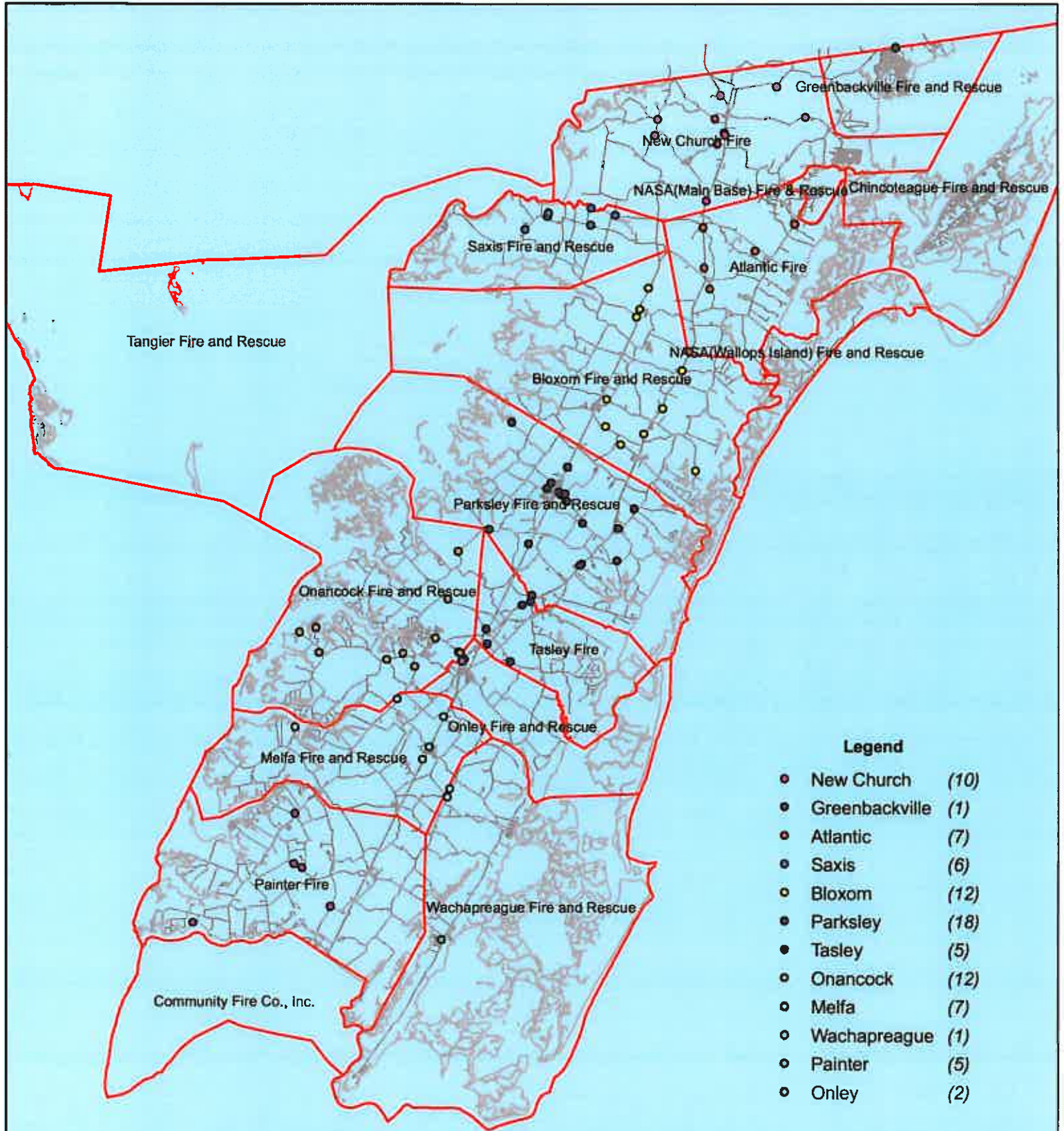
F



All points are plotted using X and Y coordinates provided by the ESVA 911 Center. Points may be plotted over one another when they are in close proximity.

Map Prepared using Data from the ESVA 911 Center

January 2010 Fire Calls By District



No Data Available For Chincoteague

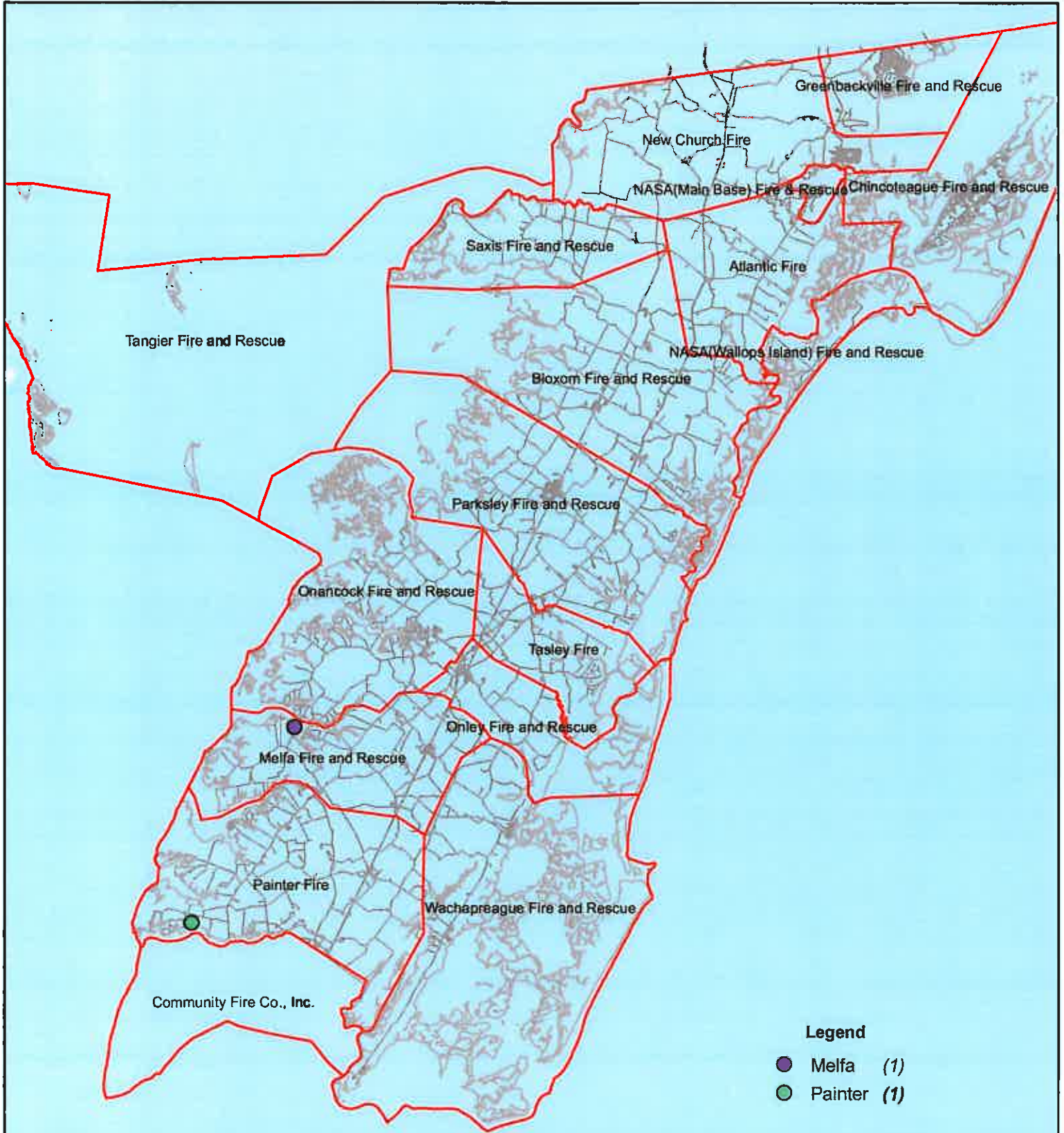
F

All points are plotted using X and Y coordinates provided by the ESVA 911 Center. Points may be plotted over one another when they are in close proximity.

0 5,000 10,000 20,000 30,000 40,000 Feet

Map Prepared using Data from the ESVA 911 Center

January 2010 Fire Calls With Response Time Greater Than 20 Mins.



No Data Available For Chincoteague

F

All points are plotted using X and Y coordinates provided by the ESVA 911 Center. Points may be plotted over one another when they are in close proximity.

0 4,500 9,000 13,500 18,000 22,500 27,000 Feet

Map Prepared using Data from the ESVA 911 Center

Fire - Performance Measure Data					
Station	Total Calls	Greater than 20 min. Response	%	Max. Response Time	NORS
New Church	16	1	94%	33:00	0
Greenbackville	5	1	80%	20:23	0
Chincoteague	n/a	n/a	n/a	n/a	n/a
Atlantic	22	1	95%	31:13	0
Saxis	4	0	100%	14:35	0
Bloxom	13	3	77%	29:24	0
Parksley	18	0	100%	15:39	0
Tasley	5	0	100%	7:52	0
Onancock	11	1	91%	21:04	0
Melfa	15	0	100%	18:09	0
Wachapreague	3	0	100%	9:45	0
Painter	13	2	85%	22:42	0
Onley	7	0	100%	10:54	0
Tangier	0	0	n/a	0	0
Totals:	132	9			0

Chincoteague Data Not Available

EMS - Performance Measure Data					
Station	Total Calls	Greater than 20 min. Response	%	Max. Response Time	NORS
Greenbackville	15	2	87%	22:54	0
Chincoteague	n/a	n/a	n/a	n/a	n/a
Saxis	7	1	86%	21:57	2
Bloxom	49	5	90%	25:13	8
Parksley	79	5	94%	29:05	0
Onancock	52	4	92%	28:34	0
Melfa	58	11	81%	31:20	0
Wachapreague	16	2	88%	27:38	1
Onley	31	1	97%	21:14	0
Oak Hall	82	10	88%	37:47	0
Tangier	4	0	100%	10:00	0
Community (Exmore)	18	3	83%	53:53	1
Totals	411	44	89%		12

Chincoteague Data Not Available

EMS Mutual Aid Data

Station : Giving Aid	Station Receiving Aid										
	Greenbackville	Saxis	Bloxom	Parksley	Onancock	Melfa	Wachapreague	Onley	Oak Hall	Community (Exmore)	NORS
Greenbackville											0
Chincoteague											1
Saxis											n/a/n/a
Bloxom	1	1									2
Parksley			8								0
Onancock											0
Melfa						1					0
Wachapreague											0
Onley		1	1	1	1						1
Oak Hall	1										0
Community (Exmore)						1					0
Total	0	n/a	2	9	2	1	2	1	0	5	3
											12
											14
											0

February 2010

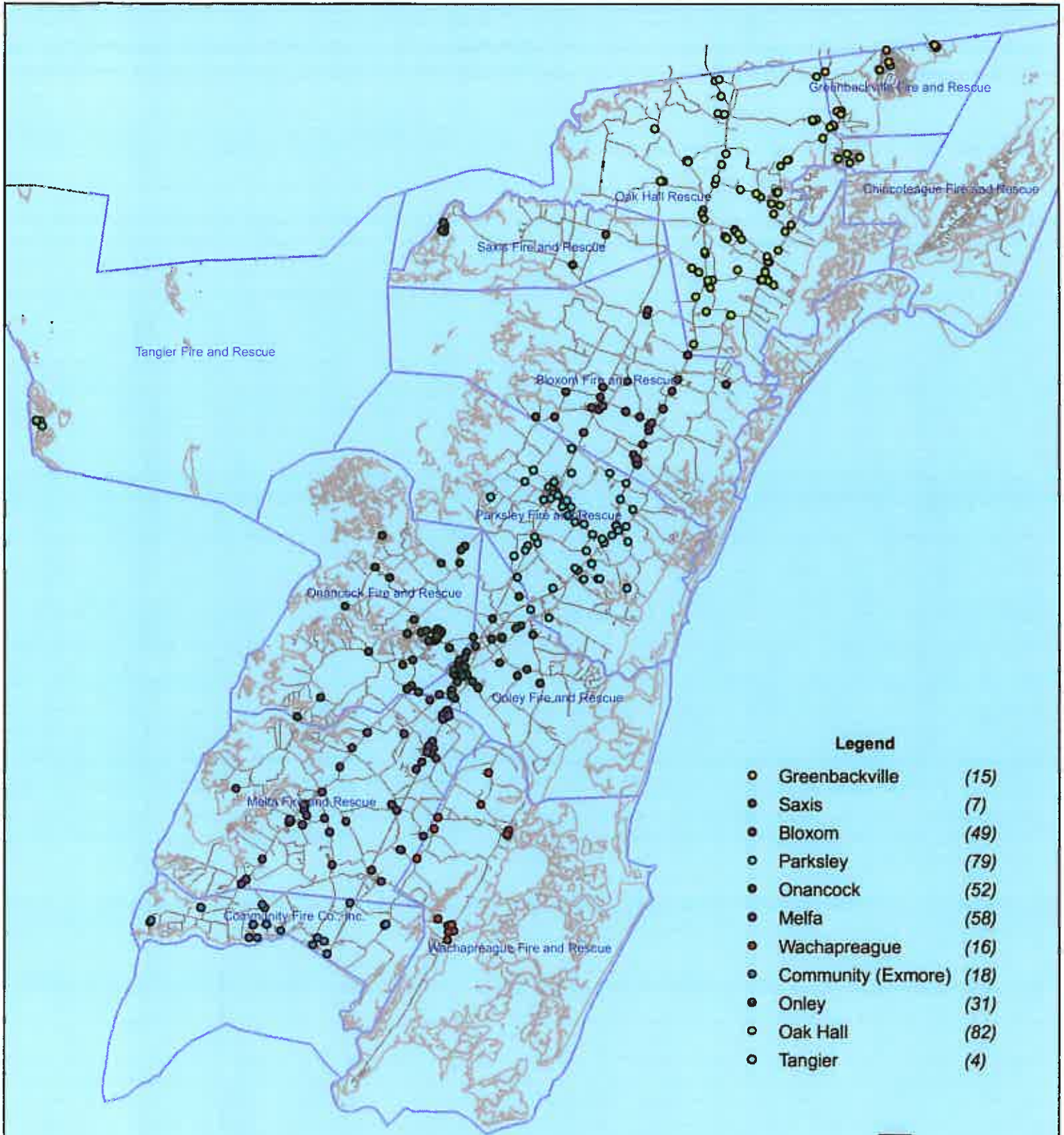
February 2010 Response Times May Have Been Effected By Poor Road Conditions Due To Snow.

NORS = No Response. Call was handled by another station/agency.

2nd Call = 2nd Ambulance call received while First Ambulance was busy on another call.

3rd Call = 3rd ambulance call received while First and Second Ambulances were on other call.

February 2010 EMS Calls By District



No Data Available For Chincoteague

F

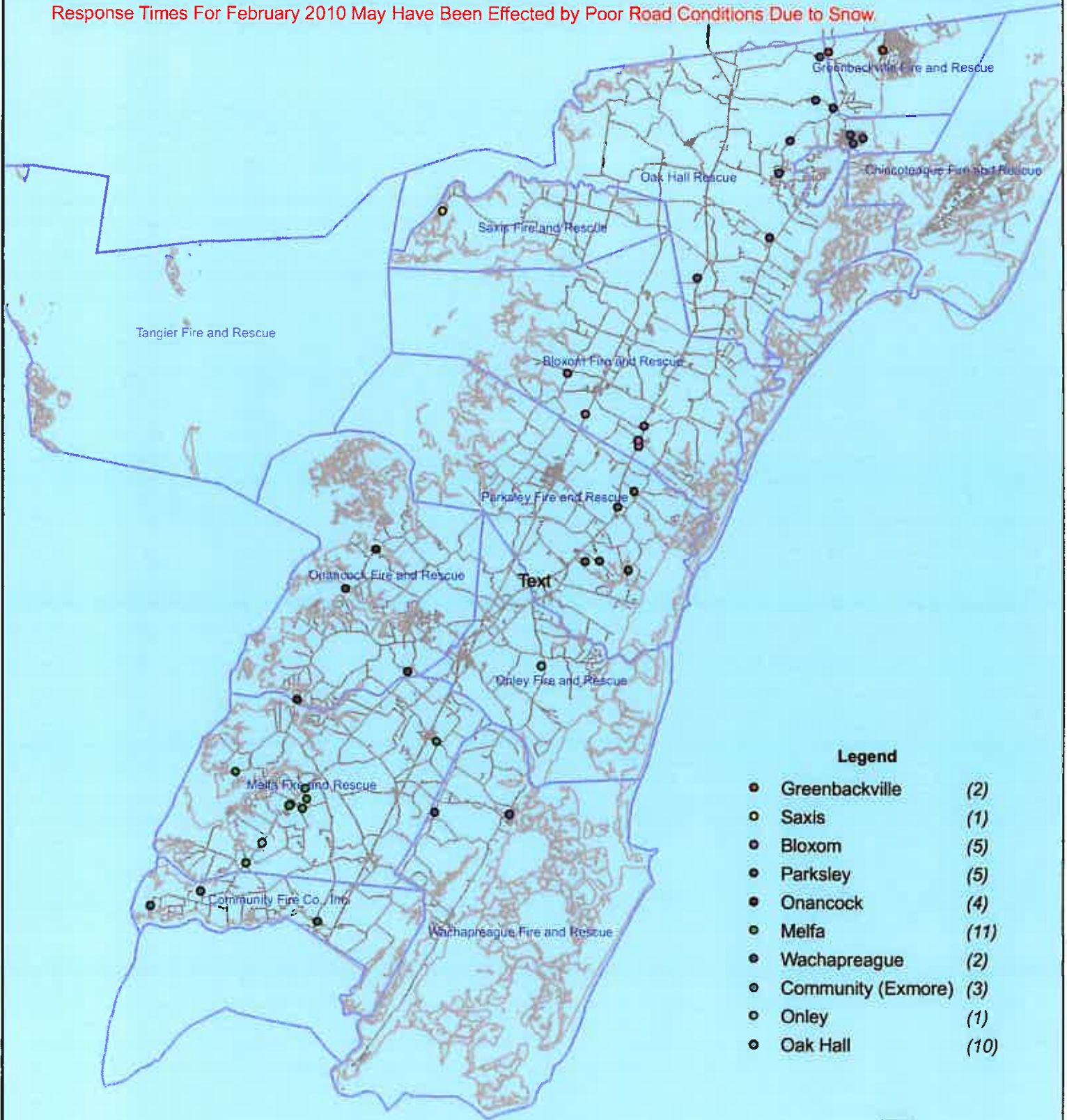


All points are plotted using X and Y coordinates provided by the ESVA 911 Center. Points may be plotted over one another when they are in close proximity.

Map Prepared using Data from the ESVA 911 Center

February 2010 EMS Calls With Response Time Greater Than 20 Mins.

Response Times For February 2010 May Have Been Effected by Poor Road Conditions Due to Snow.



No Data Available For Chincoteague

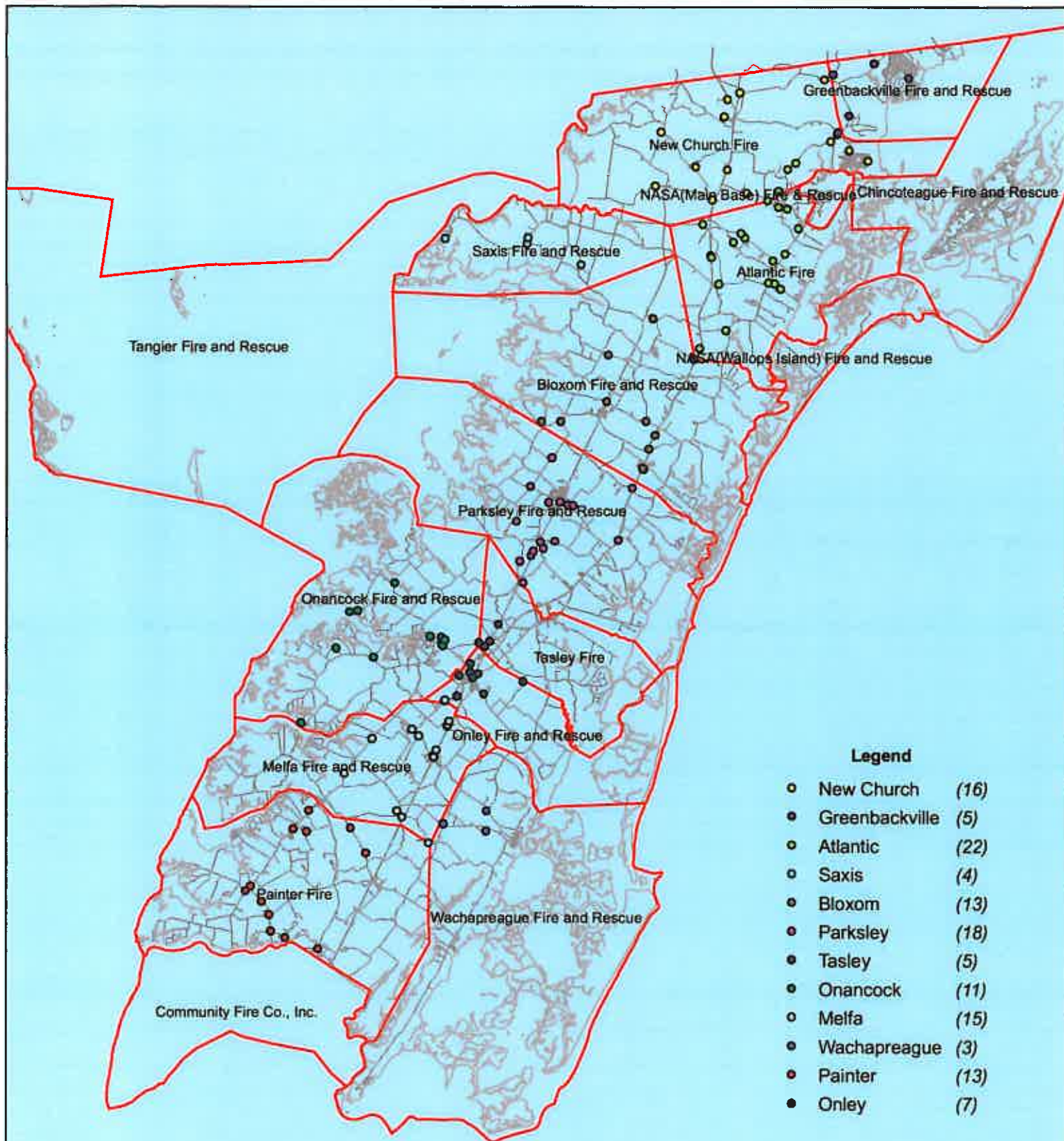
F



All points are plotted using X and Y coordinates provided by the ESVA 911 Center. Points may be plotted over one another when they are in close proximity.

Map Prepared using Data from the ESVA 911 Center

February 2010 Fire Calls By District



No Data Available For Chincoteague

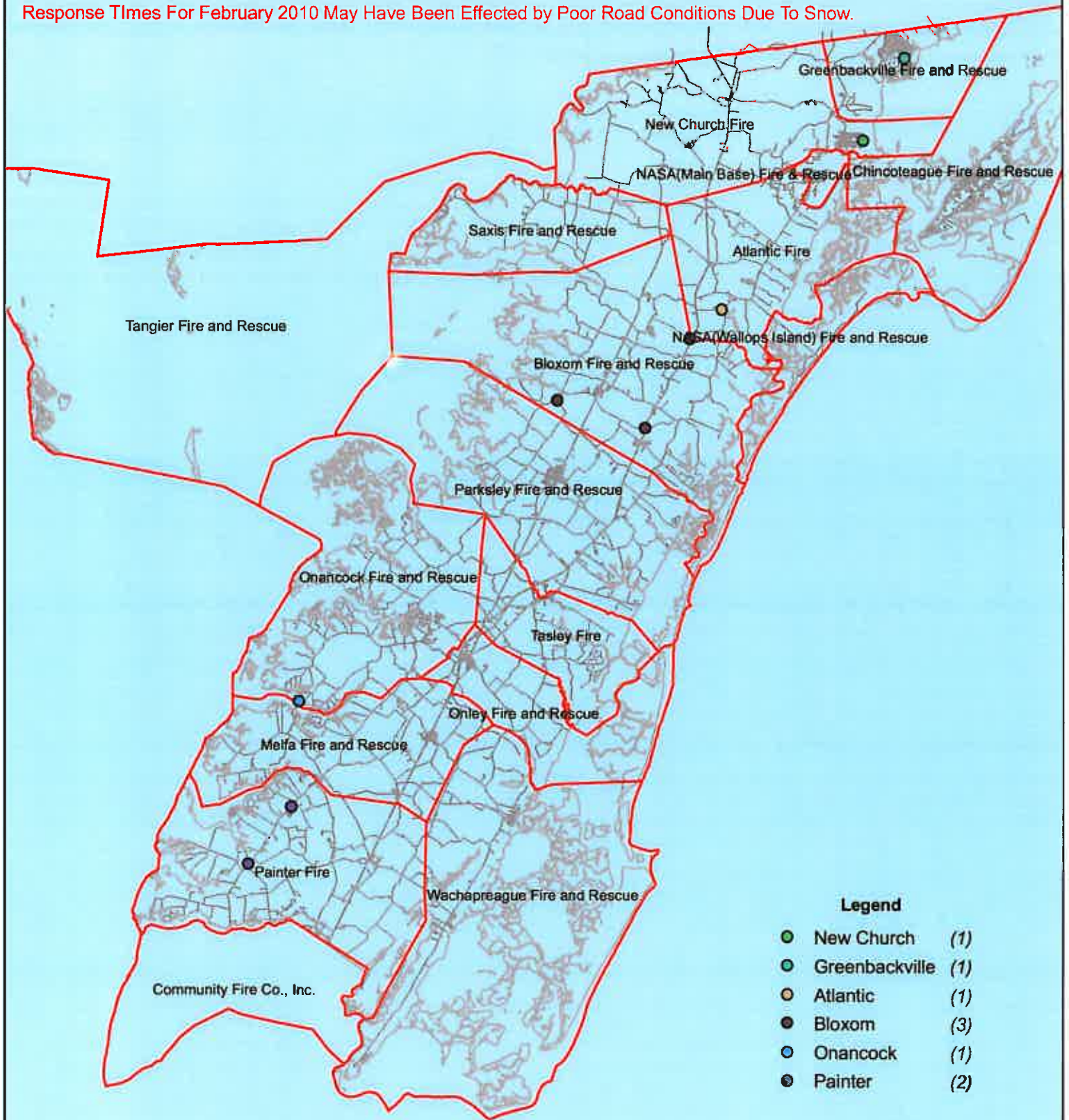
F

All points are plotted using X and Y coordinates provided by the ESVA 911 Center. Points may be plotted over one another when they are in close proximity.

Map Prepared using Data from the ESVA 911 Center

February 2010 Fire Calls With Response Time Greater Than 20 Mins.

Response Times For February 2010 May Have Been Effected by Poor Road Conditions Due To Snow.



Legend

● (Green)	New Church	(1)
● (Light Green)	Greenbackville	(1)
● (Yellow)	Atlantic	(1)
● (Dark Green)	Bloxom	(3)
● (Light Blue)	Onancock	(1)
● (Dark Blue)	Painter	(2)

No Data Available For Chincoteague

F

All points are plotted using X and Y coordinates provided by the ESVA 911 Center. Points may be plotted over one another when they are in close proximity.

Fire - Performance Measure Data

Station	Total Calls	Greater than 20 min. Response	%	Max. Response Time	NORS
New Church	12	0	100%	16:19	0
Greenbackville	2	0	100%	00:20	0
Chincoteague	n/a	n/a	n/a	n/a	n/a
Atlantic	10	0	100%	12:08	0
Saxis	4	0	100%	13:39	0
Bloxom	8	1	88%	21:38	0
Parksley	14	0	100%	13:38	0
Tasley	5	0	100%	8:59	0
Onancock	9	0	100%	15:46	0
Melfa	10	1	90%	30:05	0
Wachapreague	2	0	100%	12:31	0
Painter	5	0	100%	13:19	0
Onley	6	0	100%	09:22	0
Tangier	1	0	n/a	6:46	0
Totals:	88	2			0

Chincoteague Data Not Available

EMS - Performance Measure Data

Station	Total Calls	Greater than 20 min. Response	%	Max. Response Time	NORS
Greenbackville	9	4	56%	27:05	0
Chincoteague	n/a	n/a	n/a	n/a	n/a
Saxis	9	1	89%	27:39	1
Bloxom	51	9	82%	29:11	11
Parksley	87	1	99%	21:29	0
Onancock	55	1	98%	24:20	0
Melfa	52	9	83%	33:22	4
Wachapreague	18	6	67%	31:32	0
Onley	14	0	100%	18:42	0
Oak Hall	75	9	88%	27:36	0
Tangier	8	1	88%	22:19	0
Community (Exmore)	14	3	79%	36:44	1
Totals	392	44	89%		17

Chincoteague Data Not Available

EMS Mutual Aid Data

Station : Giving Aid	Station Receiving Aid									
	Greenbackville	Chincoteague	Saxis	Bloxom	Parksley	Onley	Wachapreague	Oak Hall	Community (Exmore)	NORS
Greenbackville						2				0
Chincoteague						4				n/a/n/a
Saxis						1				1
Bloxom			1			3				11
Parksley					16					0
Onancock						1	2			0
Melfa								1		4
Wachapreague							2			0
Onley								3	1	0
Oak Hall									1	10
Community (Exmore)									1	0
Total	0	n/a	1	17	1	3	5	0	2	11
										1

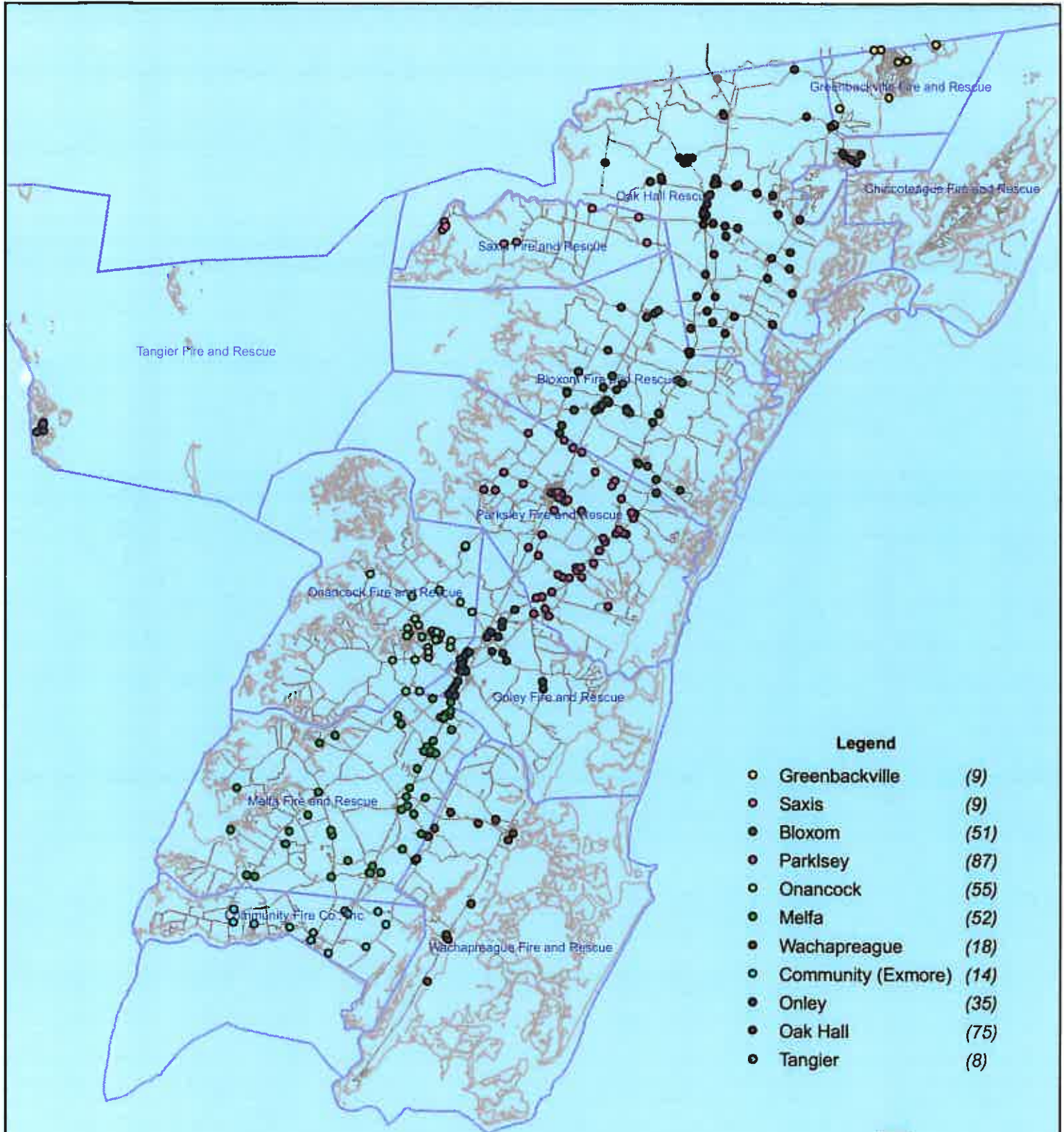
March 2010

NORS = No Response. Call was handled by another station/agency.

2nd Call = 2nd Ambulance call received while First Ambulance was busy on another call.

3rd Call = 3rd ambulance call received while First and Second Ambulances were on other call.

March 2010 EMS Calls By District



No Data Available For Chincoteague

Legend

- Greenbackville (9)
- Saxis (9)
- Bloxom (51)
- Parklsey (87)
- Onancock (55)
- Melfa (52)
- Wachapreague (18)
- Community (Exmore) (14)
- Onley (35)
- Oak Hall (75)
- Tangier (8)

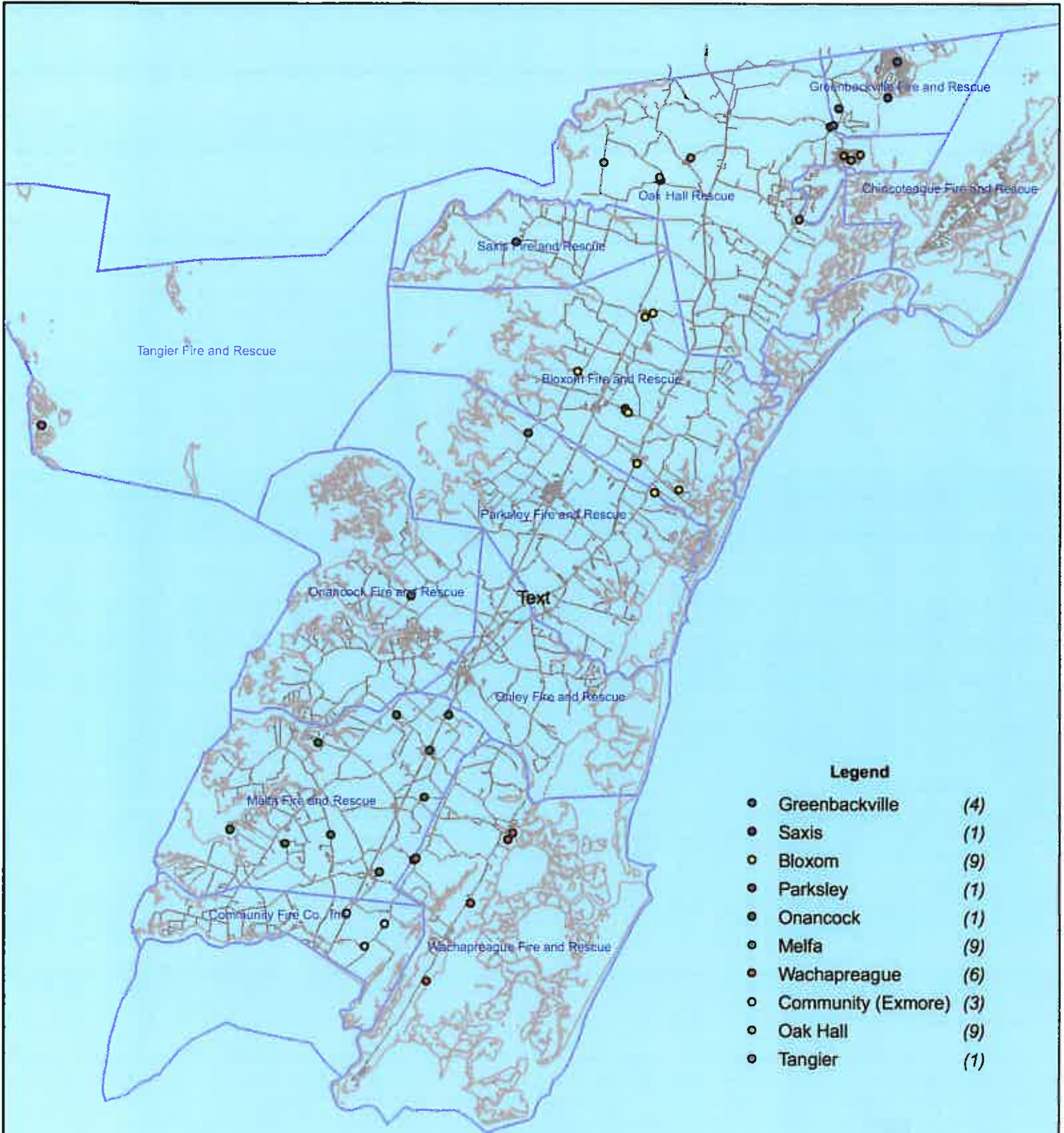
F

0 4,750 9,500 19,000 38,000 76,000 Feet

All points are plotted using X and Y coordinates provided by the ESVA 911 Center. Points may be plotted over one another when they are in close proximity.

Map Prepared using Data from the ESVA 911 Center

March 2010 EMS Calls With Response Time Greater Than 20 Mins.



No Data Available For Chincoteague

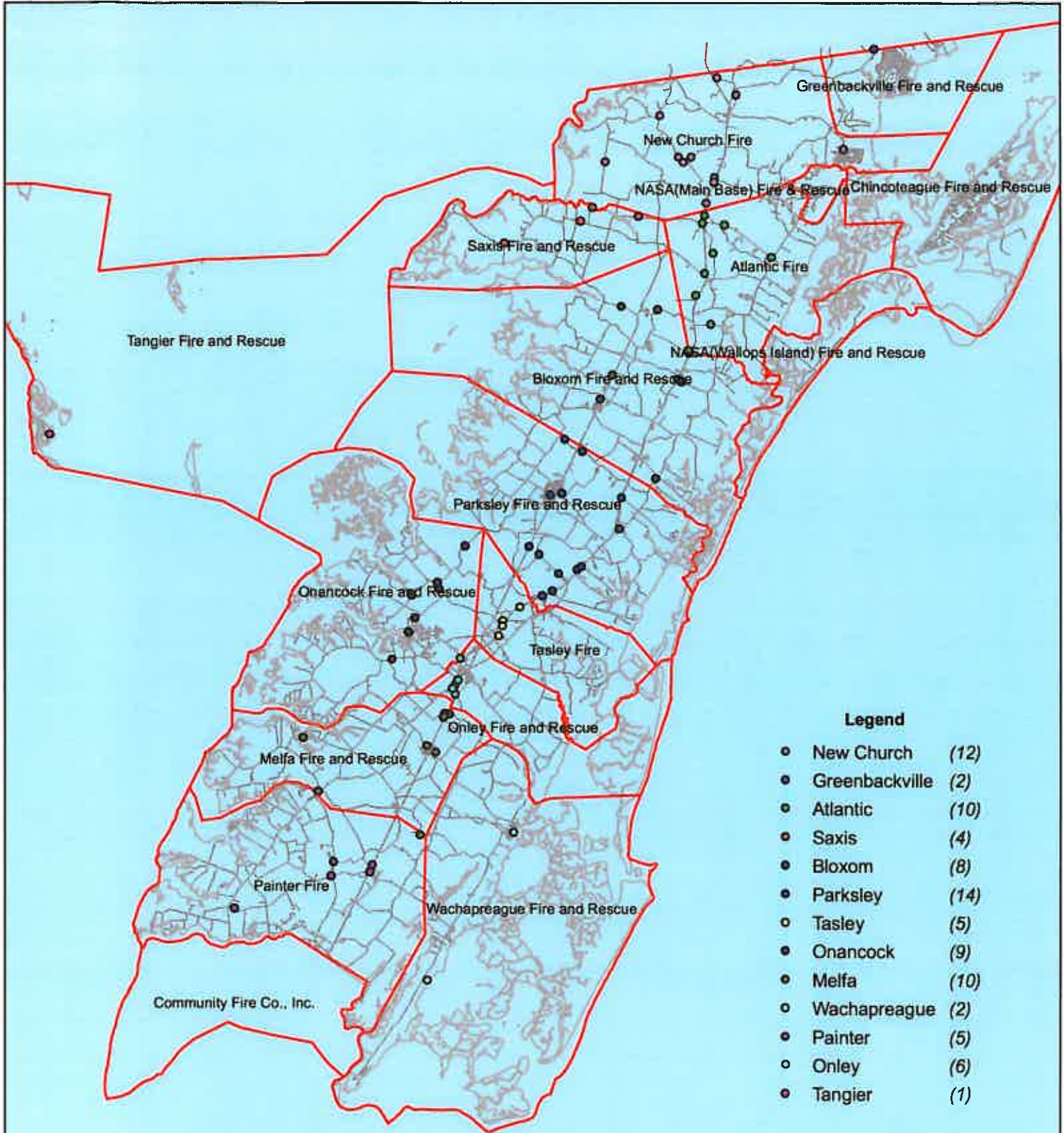
F



All points are plotted using X and Y coordinates provided by the ESVA 911 Center. Points may be plotted over one another when they are in close proximity.

Map Prepared using Data from the ESVA 911 Center

March 2010 Fire Calls By District



Legend

- New Church (12)
- Greenbackville (2)
- Atlantic (10)
- Saxis (4)
- Bloxom (8)
- Parksley (14)
- Tasley (5)
- Onancock (9)
- Melfa (10)
- Wachapreague (2)
- Painter (5)
- Onley (6)
- Tangier (1)

No Data Available For Chincoteague

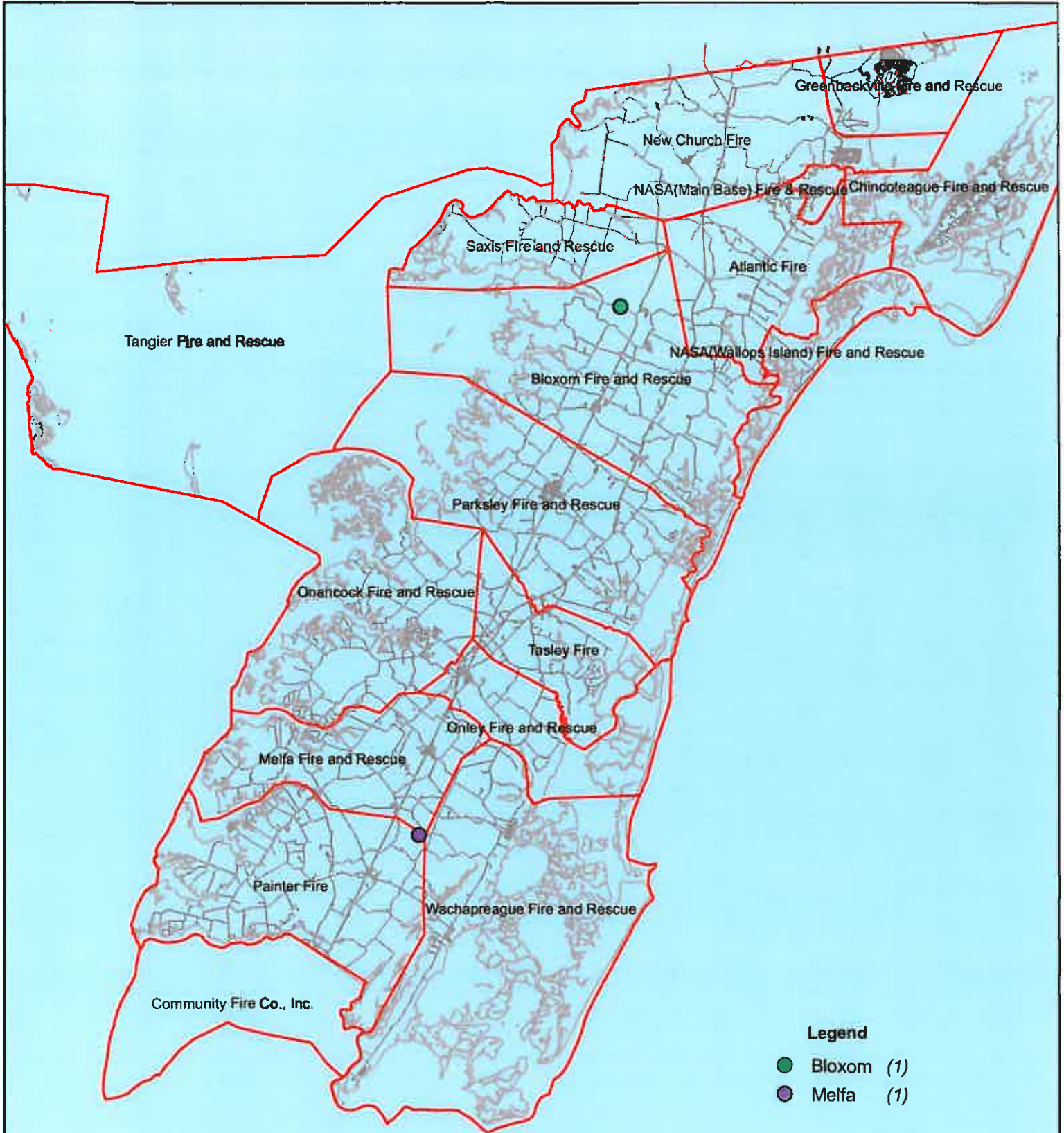
F

All points are plotted using X and Y coordinates provided by the ESVA 911 Center. Points may be plotted over one another when they are in close proximity.

0 1000 2000 3000 4000 Feet

Map Prepared using Data from the ESVA 911 Center

March 2010 Fire Calls With Response Time Greater Than 20 Mins.



No Data Available For Chincoteague

Legend

- Bloxom (1)
- Melfa (1)

F

All points are plotted using X and Y coordinates provided by the ESVA 911 Center. Points may be plotted over one another when they are in close proximity.

0 5,000 10,000 20,000 30,000 40,000 Feet

Map Prepared using Data from the ESVA 911 Center

Fire - Performance Measure Data

Station	Total Calls	Greater than 20 min. Response	%	Max. Response Time	NORS
New Church	14	0	100%	0:11:18	0
Greenbackville	3	0	100%	0:13:42	0
Chincoteague	n/a	n/a	n/a	n/a	n/a
Atlantic	10	0	100%	0:18:27	0
Saxis	1	0	100%	0:07:39	0
Bloxom	17	1	94%	0:26:48	0
Parksley	16	0	100%	0:13:38	0
Tasley	15	0	100%	0:12:07	0
Onancock	6	0	100%	0:08:26	0
Melfa	11	0	100%	0:19:10	0
Wachapreague	1	0	100%	0:06:06	0
Painter	11	0	100%	0:15:24	0
Onley	11	0	100%	0:36:29	0
Tangier	1	0	100%	0:12:10	0
Totals:	117	1			0

Chincoteague Data Not Available

EMS - Performance Measure Data

Station	Total Calls	Greater than 20 min. Response	%	Max. Response Time	NORS
Greenbackville	14	4	71%	0:31:30	0
Chincoteague	n/a	n/a	n/a	n/a	n/a
Saxis	14	2	86%	0:32:24	4
Bloxom	52	7	87%	0:26:24	10
Parksley	103	6	94%	0:27:35	0
Onancock	53	0	100%	0:16:30	0
Melfa	60	7	88%	0:38:29	3
Wachapreague	15	3	80%	0:23:14	4
Onley	46	2	96%	0:33:16	0
Oak Hall	78	7	91%	0:28:06	0
Tangier	2	0	100%	0:08:58	0
Community (Exmore)	10	0	100%	0:17:31	0
Totals	447	38	91%		21

Chincoteague Data Not Available

EMS Mutual Aid Data

Station : Giving Aid	Station Receiving Aid									
	Greenbackville	Saxis	Bloxom	Parksley	Onancock	Melfa	Wachapreague	Oak Hall	Community (Exmore)	NORS
Greenbackville										0
Chincoteague										0
Saxis										0
Bloxom										0
Parksley										0
Onancock										0
Melfa										0
Wachapreague										0
Onley										0
Oak Hall										0
Community (Exmore)										0
Total	0	0	4	16	9	1	7	4	3	8
										0
										21
										30
										1

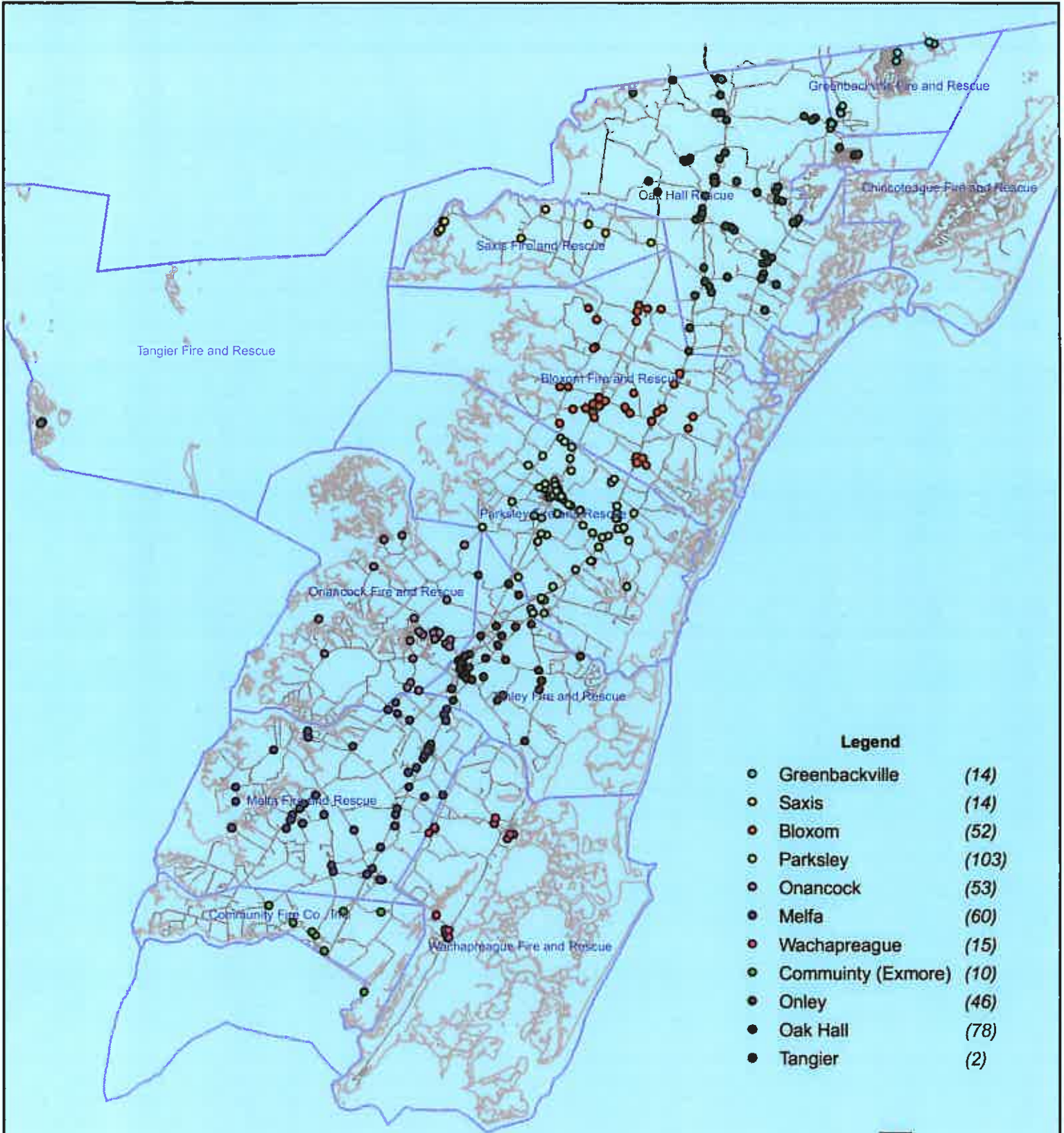
NORS = No Response. Call was handled by another station/agency.

2nd Call = 2nd Ambulance call received while First Ambulance was busy on another call.

3rd Call = 3rd ambulance call received while First and Second Ambulances were on other call.

April 2010

April 2010 EMS Calls By District



Legend

- Greenbackville (14)
- Saxis (14)
- Bloxom (52)
- Parksley (103)
- Onancock (53)
- Melfa (60)
- Wachapreague (15)
- Community (Exmore) (10)
- Onley (46)
- Oak Hall (78)
- Tangier (2)

No Data Available For Chincoteague

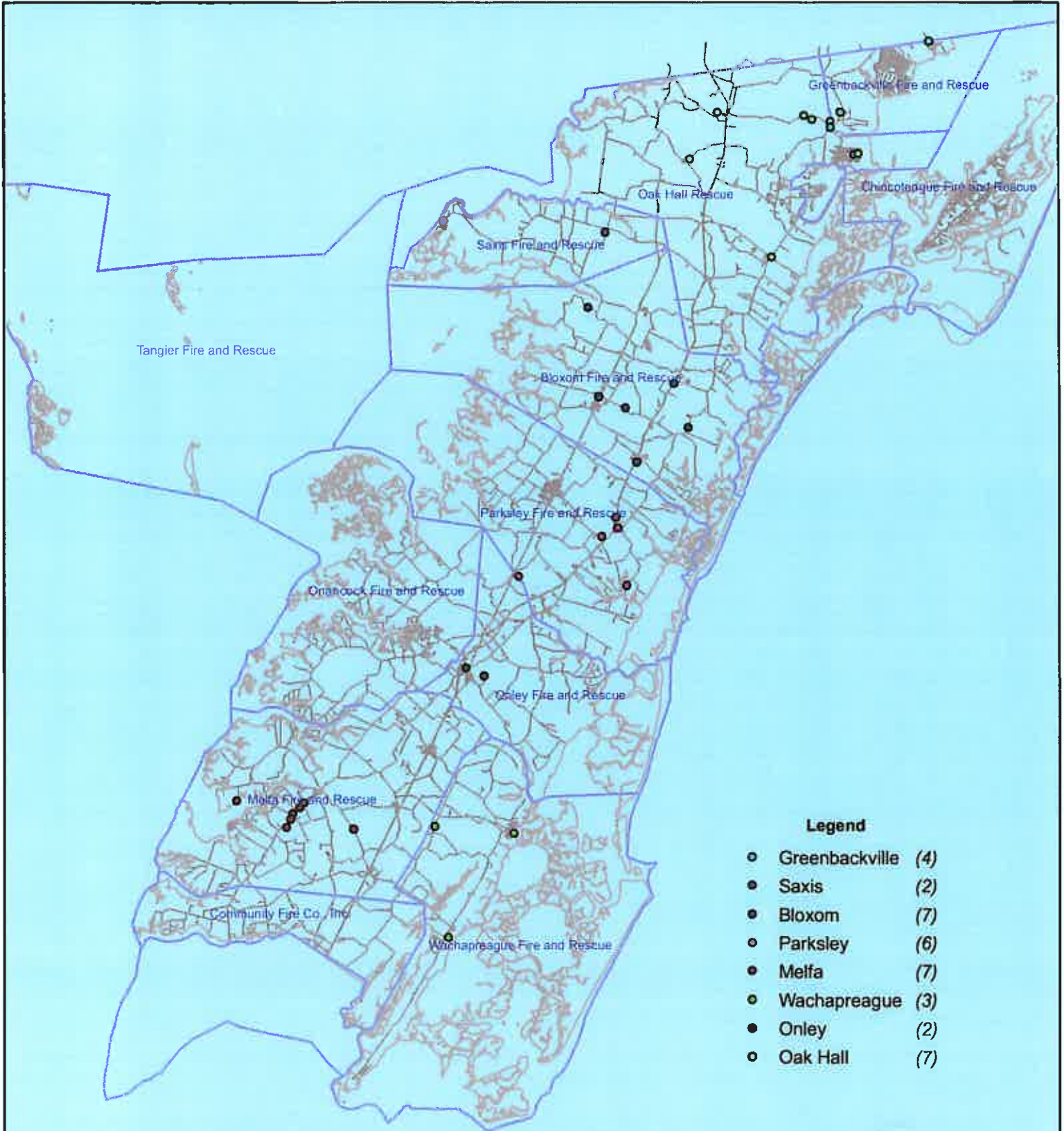
F



All points are plotted using X and Y coordinates provided by the ESVA 911 Center. Points may be plotted over one another when they are in close proximity.

Map Prepared using Data from the ESVA 911 Center

April 2010 EMS Calls With Response Time Greater Than 20 Mins.



No Data Available For Chincoteague

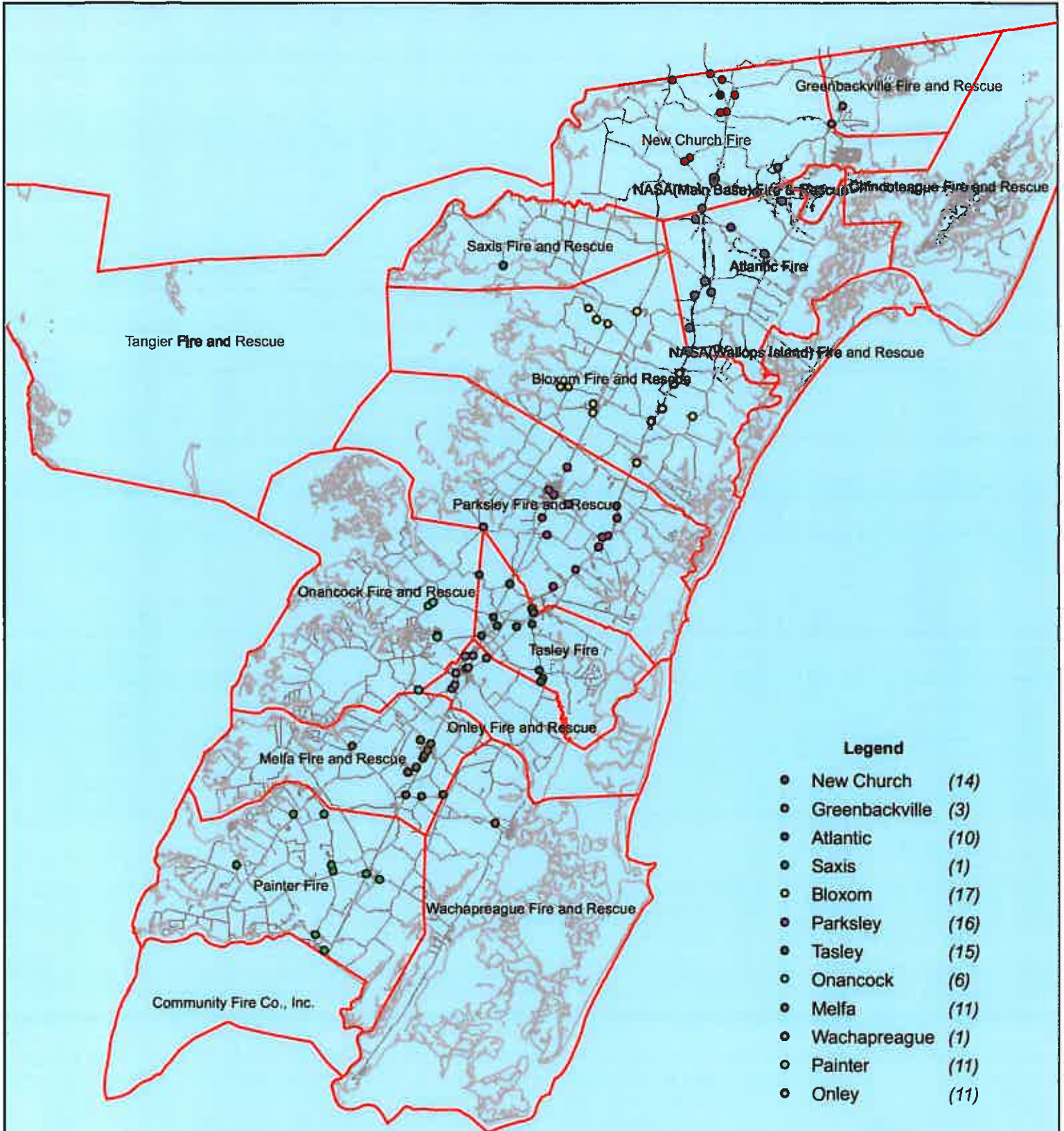
F



All points are plotted using X and Y coordinates provided by the ESVA 911 Center. Points may be plotted over one another when they are in close proximity.

Map Prepared using Data from the ESVA 911 Center

April 2010 Fire Calls By District



Legend

- New Church (14)
- Greenbackville (3)
- Atlantic (10)
- Saxis (1)
- Bloxom (17)
- Parksley (16)
- Tasley (15)
- Onancock (6)
- Melfa (11)
- Wachapreague (1)
- Painter (11)
- Onley (11)

No Data Available For Chincoteague

F

All points are plotted using X and Y coordinates provided by the ESVA 911 Center. Points may be plotted over one another when they are in close proximity.

0 5,000 10,000 20,000 30,000 40,000 Feet

Map Prepared using Data from the ESVA 911 Center

April 2010 Fire Calls With Response Time Greater Than 20 Mins.



No Data Available For Chincoteague

All points are plotted using X and Y coordinates provided by the ESVA 911 Center. Points may be plotted over one another when they are in close proximity.

Legend
● Bloxom (1)

F

0 5,000 10,000 20,000 30,000 40,000 Feet

Map Prepared using Data from the ESVA 911 Center

Fire - Performance Measure Data

Station	Total Calls	Greater than 20 min.	%	Max. Response Time	NORS
New Church	18	0	100%	13:43	0
Greenbackville	1	0	100%	16:27	0
Chincoteague	N/A	N/A	N/A	N/A	N/A
Atlantic	8	0	100%	11:24	0
Saxis	5	0	100%	16:34	0
Bloxom	21	1	95%	20:49	0
Parksley	17	0	100%	18:17	0
Tasley	6	0	100%	12:33	0
Onancock	12	0	100%	10:39	0
Melfa	15	0	100%	16:44	0
Wachapreague	1	0	100%	3:46	0
Painter	12	0	100%	12:43	0
Onley	5	0	100%	10:35	0
Tangier	0	0	n/a	n/a	0
Totals:	121	1			0

Chincoteague Data Not Available

EMS - Performance Measure Data

Station	Total Calls	Greater than 20 min.	%	Max. Response Time	NORS
Greenbackville	13	4	69%	24:29	1
Chincoteague	N/A	N/A	N/A	N/A	N/A
Saxis	24	3	88%	34:19	6
Bloxom	61	6	90%	32:40	17
Parksley	108	1	99%	29:52	0
Onancock	59	0	100%	18:43	0
Melfa	67	8	88%	32:06	2
Wachapreague	14	0	100%	18:49	2
Onley	43	0	100%	17:57	0
Oak Hall	68	5	93%	33:47	0
Tangier	4	0	100%	12:08	0
Community (Exmore)	10	0	100%	31:43	0
Totals	471	27			28

Chincoteague Data Not Available

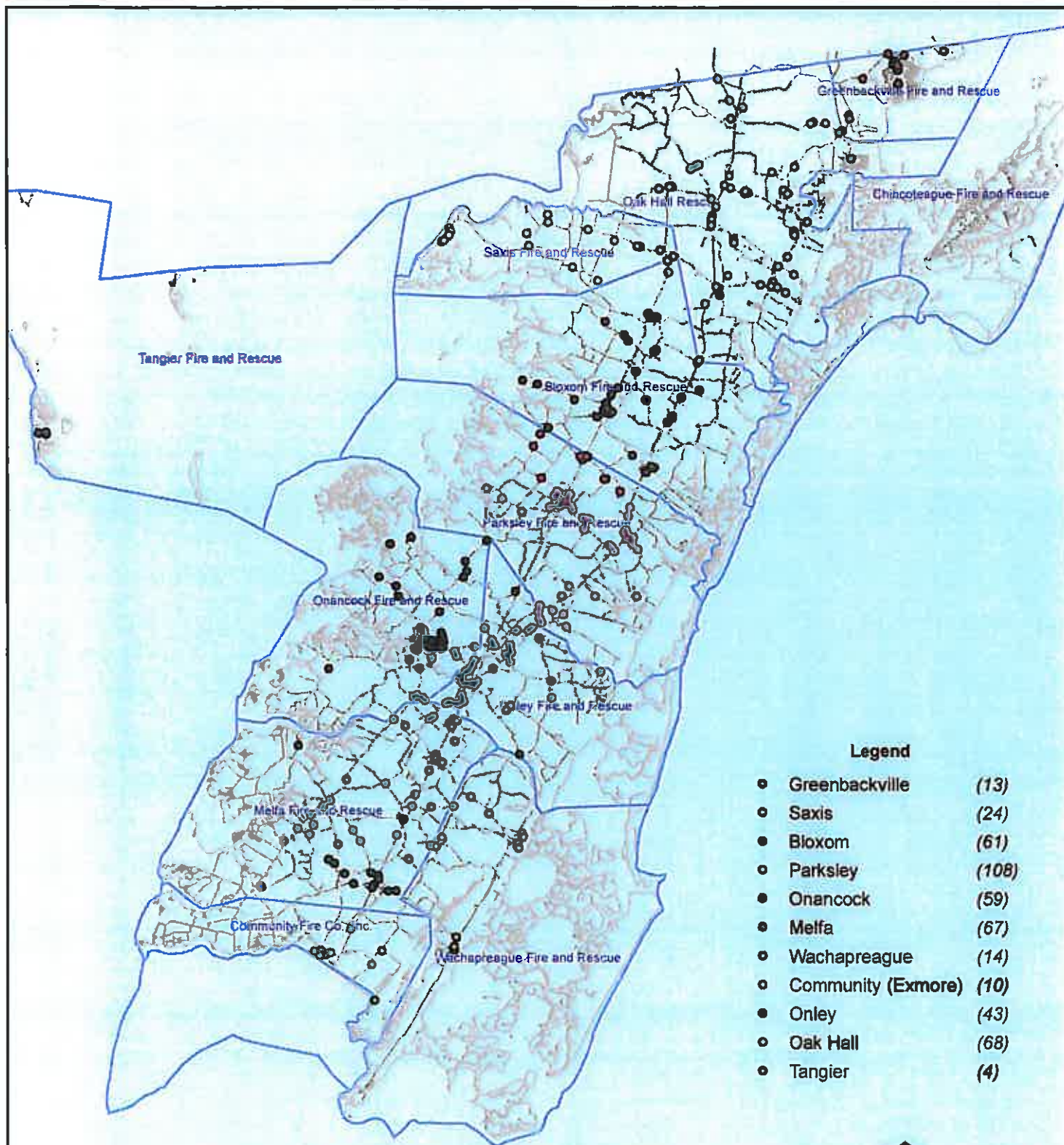
EMS Mutual Aid Data

Station : Giving Aid	Station Receiving Aid										Total	
	Greenbackville	Chincoteague	Saxis	Bloxom	Parksley	Onancock	Melfa	Wachapreague	Onley	Oak Hall		Community (Exmore)
Greenbackville	1	0	0	0	0	0	0	0	0	0	0	1
Chincoteague	0	1	0	0	0	0	0	0	0	0	0	n/a
Saxis	0	0	1	0	0	0	0	0	0	0	0	6
Bloxom	0	0	0	2	0	0	0	0	0	0	0	17
Parksley	0	0	0	0	1	0	0	0	0	0	0	4
Onancock	0	0	0	0	0	1	0	0	0	0	0	6
Melfa	0	0	0	0	0	0	2	0	0	0	0	2
Wachapreague	0	0	0	0	0	0	0	1	0	0	0	2
Onley	0	0	0	0	0	0	0	0	2	0	0	2
Oak Hall	0	0	0	0	0	0	0	0	0	4	0	4
Community (Exmore)	0	0	0	0	0	0	0	0	0	0	0	8
Total	1	n/a	7	21	7	2	4	2	4	9	0	28

May 2010

NORS = No Response. Call was handled by another station/agency.
 2nd Call = 2nd Ambulance call received while First Ambulance was busy on another call.
 3rd Call = 3rd ambulance call received while First and Second Ambulances were on other call.

May 2010 EMS Calls By District



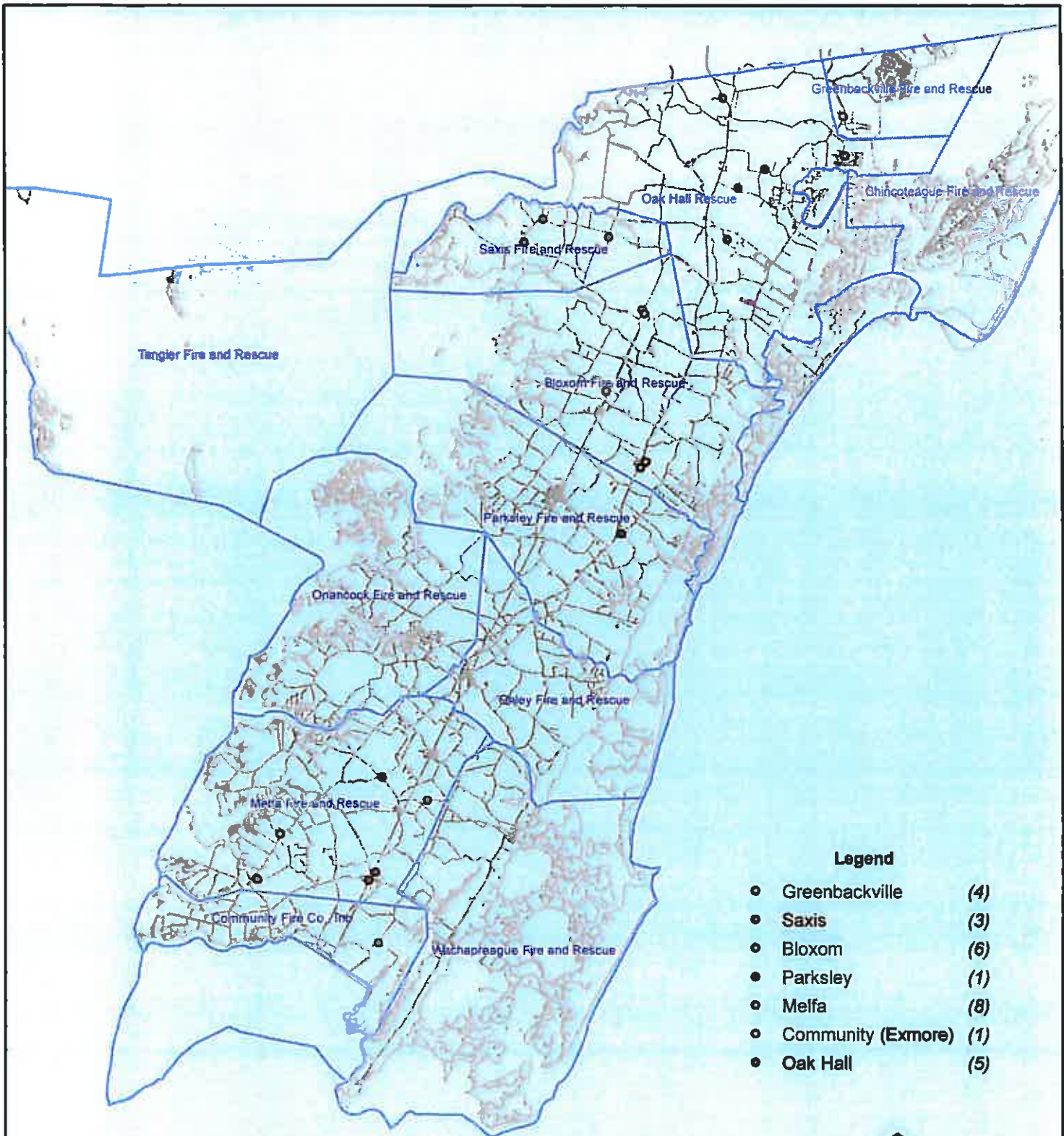
No Data Available For Chincoteague



All points are plotted using X and Y coordinates provided by the ESVA 911 Center.
Points may be plotted over one another when they are in close proximity.

Map Prepared using Data from the ESVA 911 Center

May 2010 EMS Calls With Response Time Greater Than 20 Mins.



No Data Available For Chincoteague

Legend

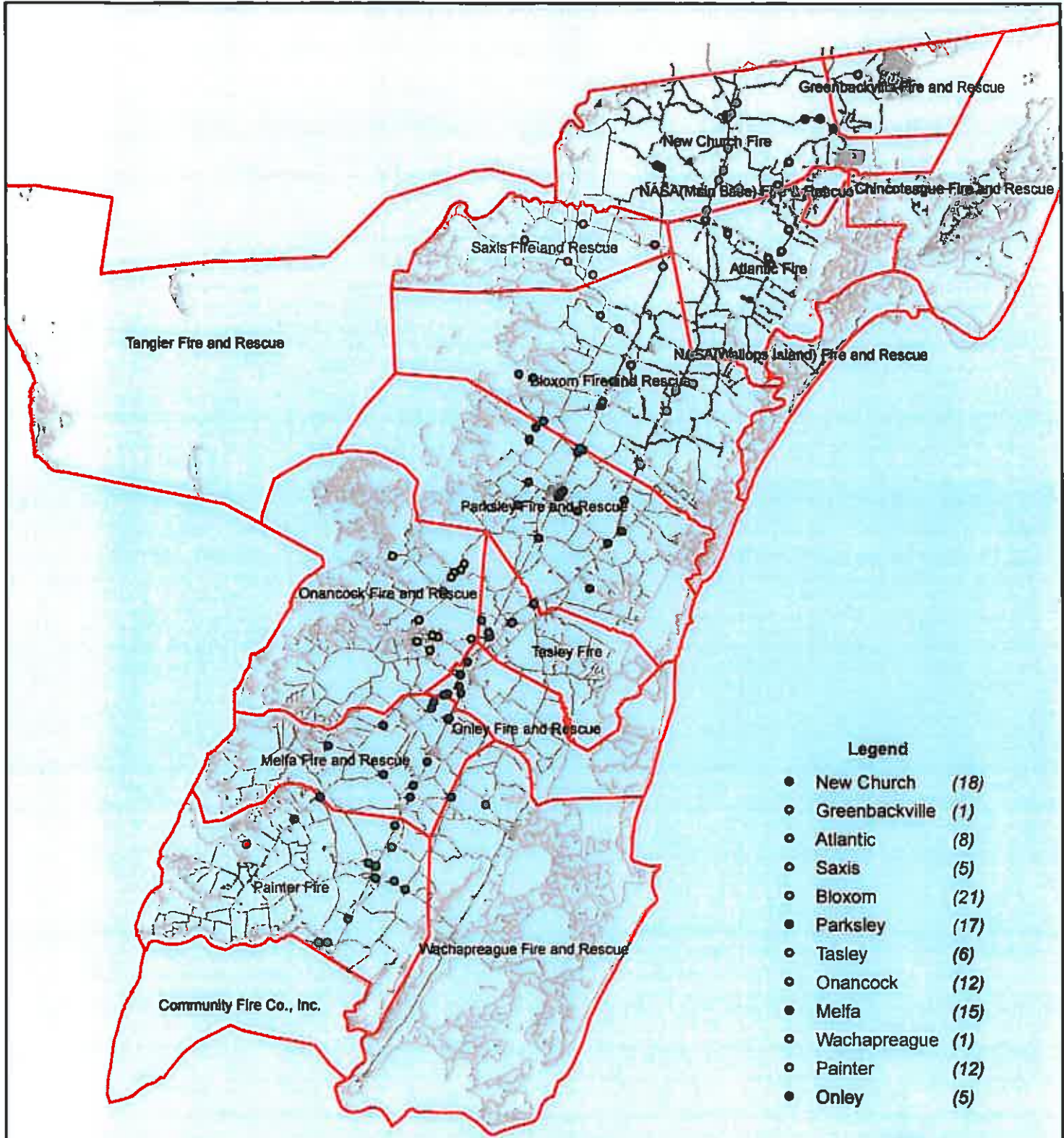
- Greenbackville (4)
- Saxs (3)
- Bloxom (6)
- Parksley (1)
- Melfa (8)
- Community (Exmore) (1)
- Oak Hall (5)



All points are plotted using X and Y coordinates provided by the ESVA 911 Center.
Points maybe be plotted over one another when they are in close proximity.

Map Prepared using Data from the ESVA 911 Center

May 2010 Fire Calls By District



No Data Available For Chincoteage



All points are plotted using X and Y coordinates provided by the ESVA 911 Center. Points maybe be plotted over one another when they are in close proximity.

Map Prepared using Data from the ESVA 911 Center

May 2010 Fire Calls With Response Time Greater Than 20 Mins.



No Data Available For Chincoteague



Map Prepared using Data from the ESVA 911 Center

All points are plotted using X and Y coordinates provided by the ESVA 911 Center. Points may be plotted over one another when they are in close proximity.

Fire - Performance Measure Data

Station	Total Calls	Greater than 20 mIn. Response	%	Max. Response Time	NORS
New Church	15	1	93%	25:59	0
Greenbackville	4	0	100%	13:09	0
Chincoteague	n/a	n/a	n/a	n/a	n/a
Atlantic	11	0	100%	17:03	0
Saxis	4	0	100%	13:44	0
Bloxom	12	1	92%	21:42	0
Parksley	19	0	100%	18:18	0
Tasley	15	0	100%	18:03	0
Onancock	10	0	100%	12:09	0
Melfa	12	0	100%	18:44	0
Wachapreague	5	0	100%	11:44	0
Painter	9	0	100%	15:54	0
Onley	9	0	100%	8:53	0
Tangler	0	0	n/a	n/a	0
Totals:	125	2	98%		0

Chincoteague Data Not Available

EMS - Performance Measure Data

Station	Total Calls	Greater than 20 mIn. Response	%	Max. Response Time	NORS
Greenbackville	13	1	92%	23:19	4
Chincoteague	n/a	n/a	n/a	n/a	n/a
Saxis	6	1	83%	21:57	0
Bloxom	56	9	84%	38:33	13
Parksley	108	5	95%	28:28	0
Onancock	82	0	100%	18:32	0
Melfa	55	7	87%	24:46	3
Wachapreague	19	1	95%	21:24	5
Onley	45	1	98%	21:35	0
Oak Hall	79	10	87%	34:13	0
Tangler	8	2	75%	31:48	0
Community (Exmore)	15	0	100%	16:46	1
Totals	486	37	92%		26

Chincoteague Data Not Available

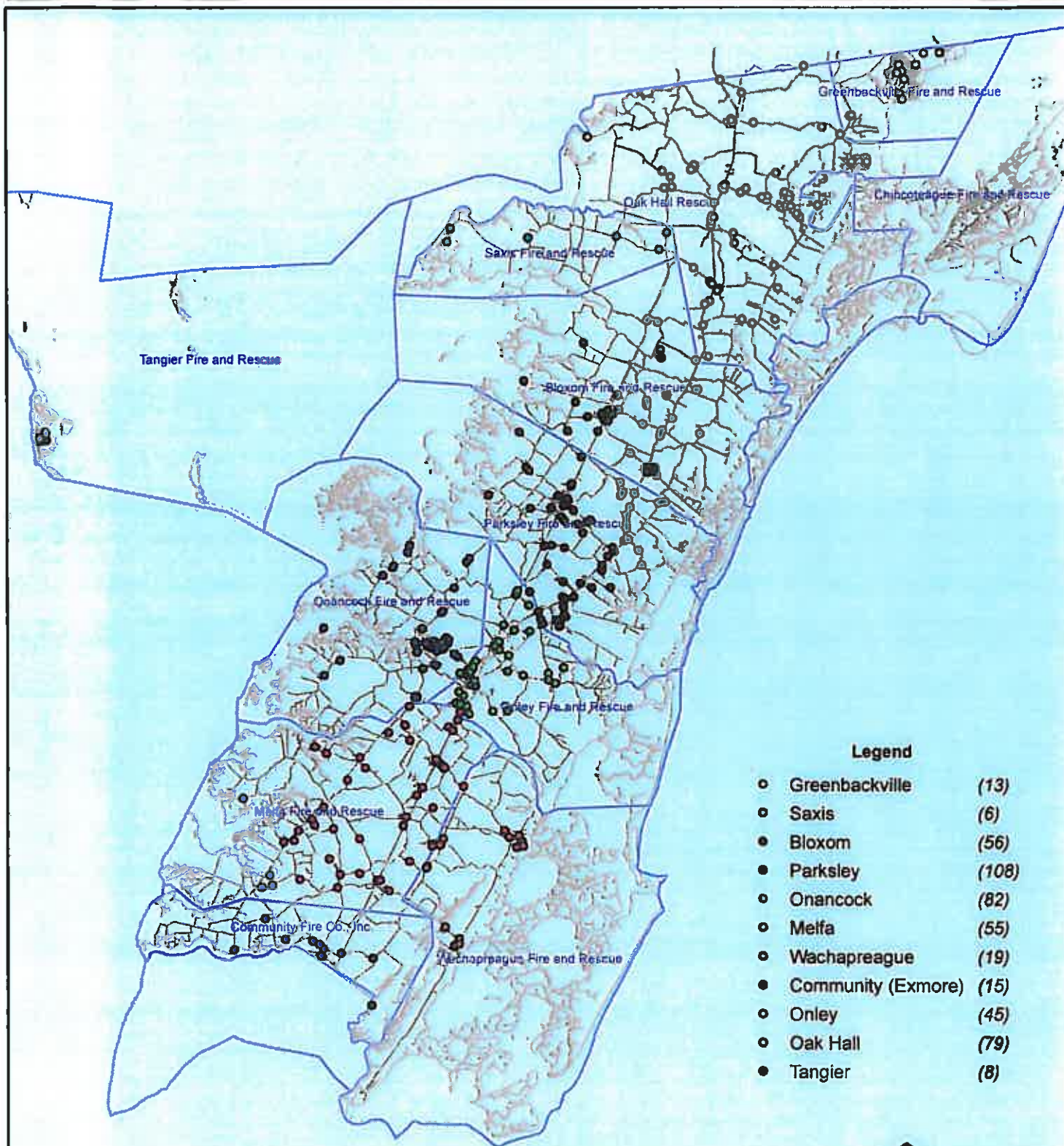
EMS Mutual Aid Data

Station Receiving Aid	Greenbackville	Saxis	Bloxom	Parksley	Melfa	Onancock	Wachapreague	Oak Hall	Community (Exmore)	NORS	2nd Call	3rd Call
Greenbackville										4	0	0
Chincoteague										n/a	n/a	n/a
Saxis										0	0	0
Bloxom										13	4	1
Parksley										0	6	1
Onancock										0	6	3
Melfa										3	2	0
Wachapreague										5	0	0
Onley										0	6	0
Oak Hall										0	9	0
Community (Exmore)										0	1	0
Total	4	n/a	0	18	7	9	5	5	6	9	1	25
												34
												5

NORS = No Response. Call was handled by another station/agency.
 2nd Call = 2nd Ambulance call received while First Ambulance was busy on another call.
 3rd Call = 3rd ambulance call received while First and Second Ambulances were on other call.

June 2010

June 2010 EMS Calls By District



Legend

○	Greenbackville	(13)
○	Saxis	(6)
●	Bloxom	(56)
●	Parksley	(108)
○	Onancock	(82)
○	Meffa	(55)
○	Wachapreague	(19)
●	Community (Exmore)	(15)
○	Onley	(45)
○	Oak Hall	(79)
●	Tangier	(8)

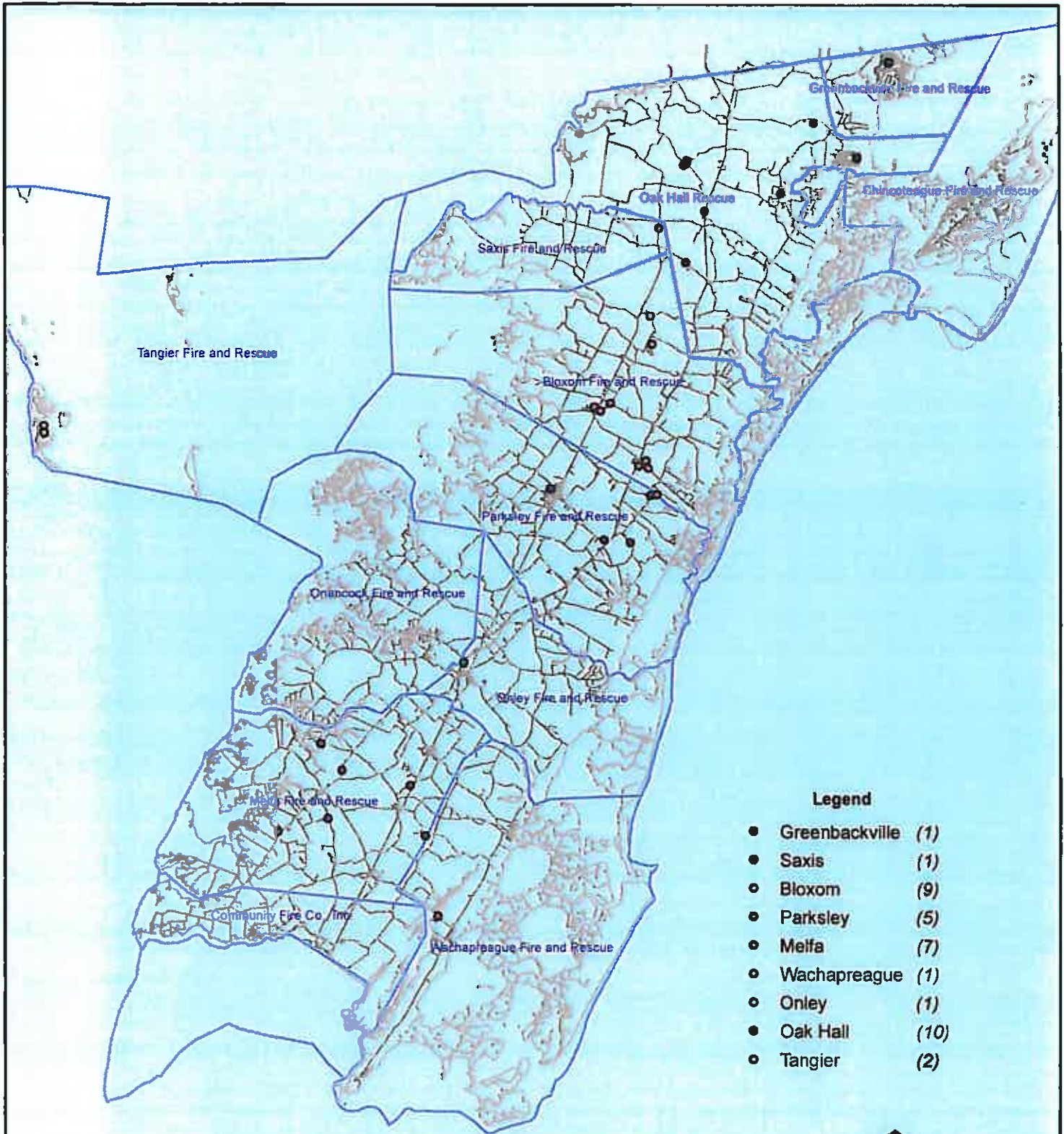
No Data Available For Chincoteague



All points are plotted using X and Y coordinates provided by the ESVA 911 Center. Points may be plotted over one another when they are in close proximity.

Map Prepared using Data from the ESVA 911 Center

June 2010 EMS Calls With Response Time Greater Than 20 Mins.



Legend

- Greenbackville (1)
- Saxis (1)
- Bloxom (9)
- Parksley (5)
- Melfa (7)
- Wachapreague (1)
- Onley (1)
- Oak Hall (10)
- Tangier (2)

No Data Available For Chincoteague

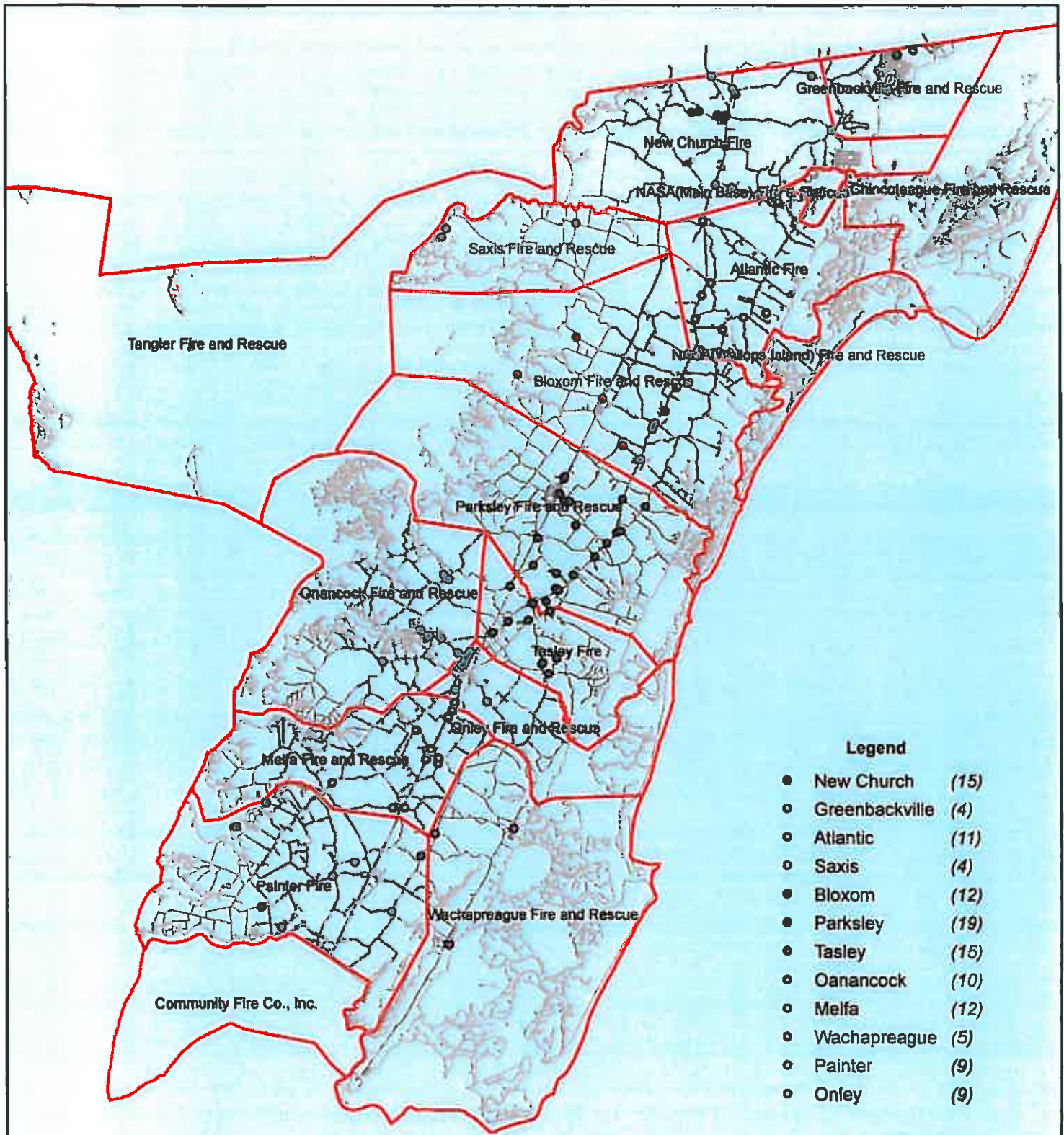


0 4,800 9,600 14,400 19,200 24,000 28,800 Feet

All points are plotted using X and Y coordinates provided by the ESVA 911 Center. Points may be plotted over one another when they are in close proximity.

Map Prepared using Data from the ESVA 911 Center

June 2010 Fire Calls By District



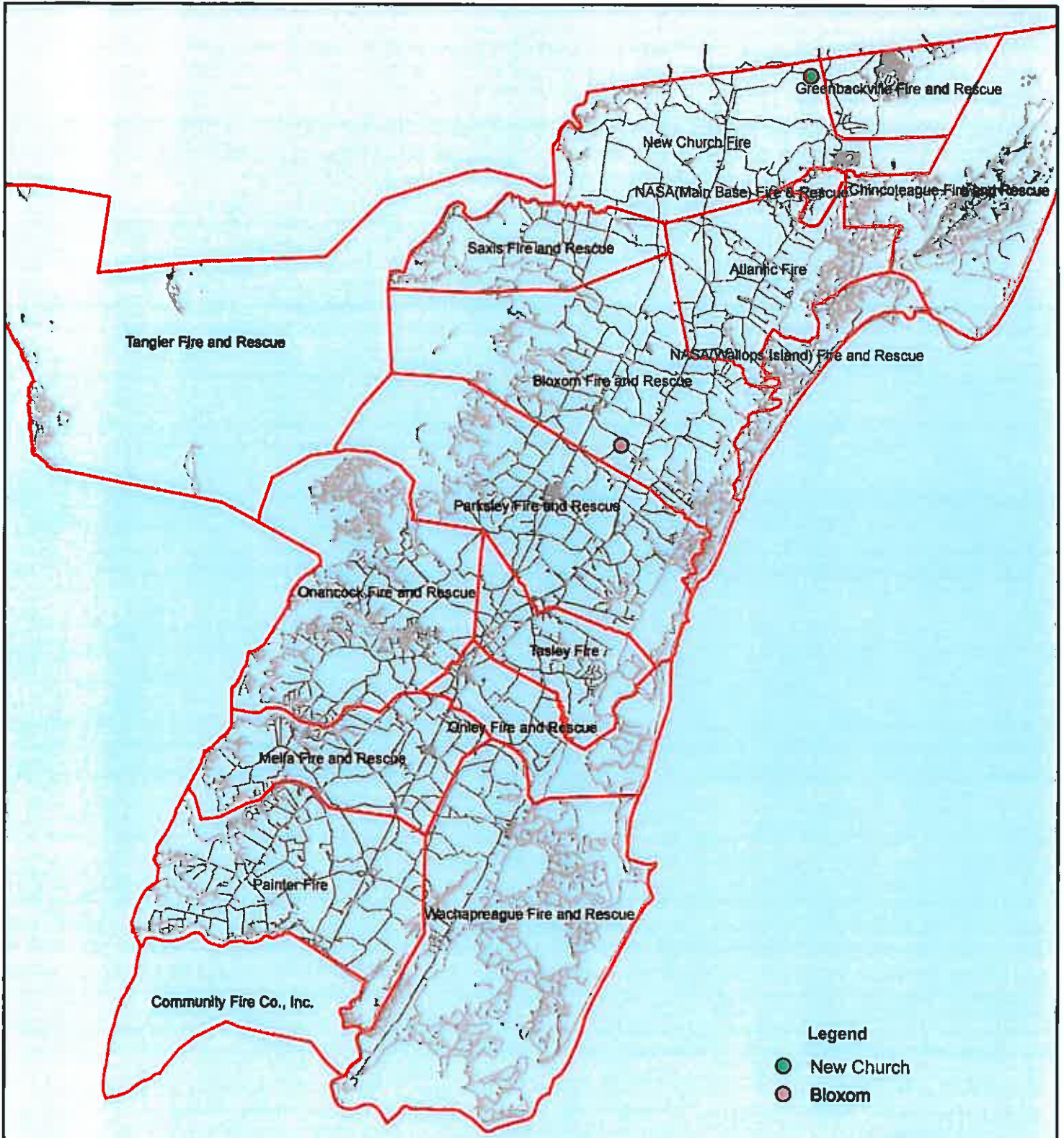
No Data Available For Chincoteage



All points are plotted using X and Y coordinates provided by the ESVA 911 Center. Points maybe be plotted over one another when they are in close proximity.

0 5,000 10,000 20,000 40,000 Feet
Map Prepared using Data from the ESVA 911 Center

June 2010 Fire Calls With Response Time Greater Than 20 Mins.



Legend

- New Church
- Bloxom

No Data Available For Chincoteage



Map Prepared using Data from the ESVA 911 Center

All points are plotted using X and Y coordinates provided by the ESVA 911 Center. Points maybe be plotted over one another when they are in close proximity.

Fire - Performance Measure Data

Station	Total Calls	Greater than 20 min. Response	%	Max. Response Time	NORS
New Church	8	1	88%	20:12	0
Greenbackville	1	0	100%	3:32	0
Chincoteague	n/a	n/a	n/a	n/a	n/a
Atlantic	16	0	100%	13:00	0
Saxis	7	0	100%	17:39	0
Bloxom	15	0	100%	18:34	0
Parksley	19	0	100%	16:11	0
Tasley	19	0	100%	12:57	0
Onancock	15	0	100%	18:20	0
Melfa	9	0	100%	10:36	0
Wachapreague	2	0	100%	11:32	0
Painter	26	0	100%	16:53	0
Onley	12	0	100%	17:18	0
Tangier	0	0	n/a	n/a	0
Totals:	149	1			0

Chincoteague Data Not Available

EMS - Performance Measure Data

Station	Total Calls	Greater than 20 min. Response	%	Max. Response Time	NORS
Greenbackville	9	4	56%	34:35	0
Chincoteague	n/a	n/a	n/a	n/a	n/a
Saxis	9	1	89%	24:08	1
Bloxom	70	13	81%	35:10	19
Parksley	109	6	94%	31:31	0
Onancock	45	0	100%	18:29	0
Melfa	69	1	99%	28:27	4
Wachapreague	13	0	100%	17:38	2
Onley	55	2	96%	22:35	0
Oak Hall	98	16	84%	41:15	0
Tangier	7	0	100%	11:02	0
Community (Exmore)	19	0	100%	18:38	1
Totals	503	43	91%		27

Chincoteague Data Not Available

EMS Mutual Aid Data

Station : Giving Aid	Station Receiving Aid										
	Greenbackville	Saxis	Bloxom	Parksley	Chincoteague	Melfa	Wachapreague	Onley	Oak Hall	Community (Exmore)	NORS
Greenbackville								8			0
Chincoteague								2			n/a
Saxis								4			0
Bloxom	1	2						5			0
Parksley			19								6
Onancock			1					1			0
Melfa				1				2	1		0
Wachapreague					3			1			0
Onley			2	4	4						3
Oak Hall			1								5
Community (Exmore)					3						0
Wallops									1		0
Total	0	n/a	1	22	7	5	6	2	3	20	6

NORS = No Response. Call was handled by another station/agency.

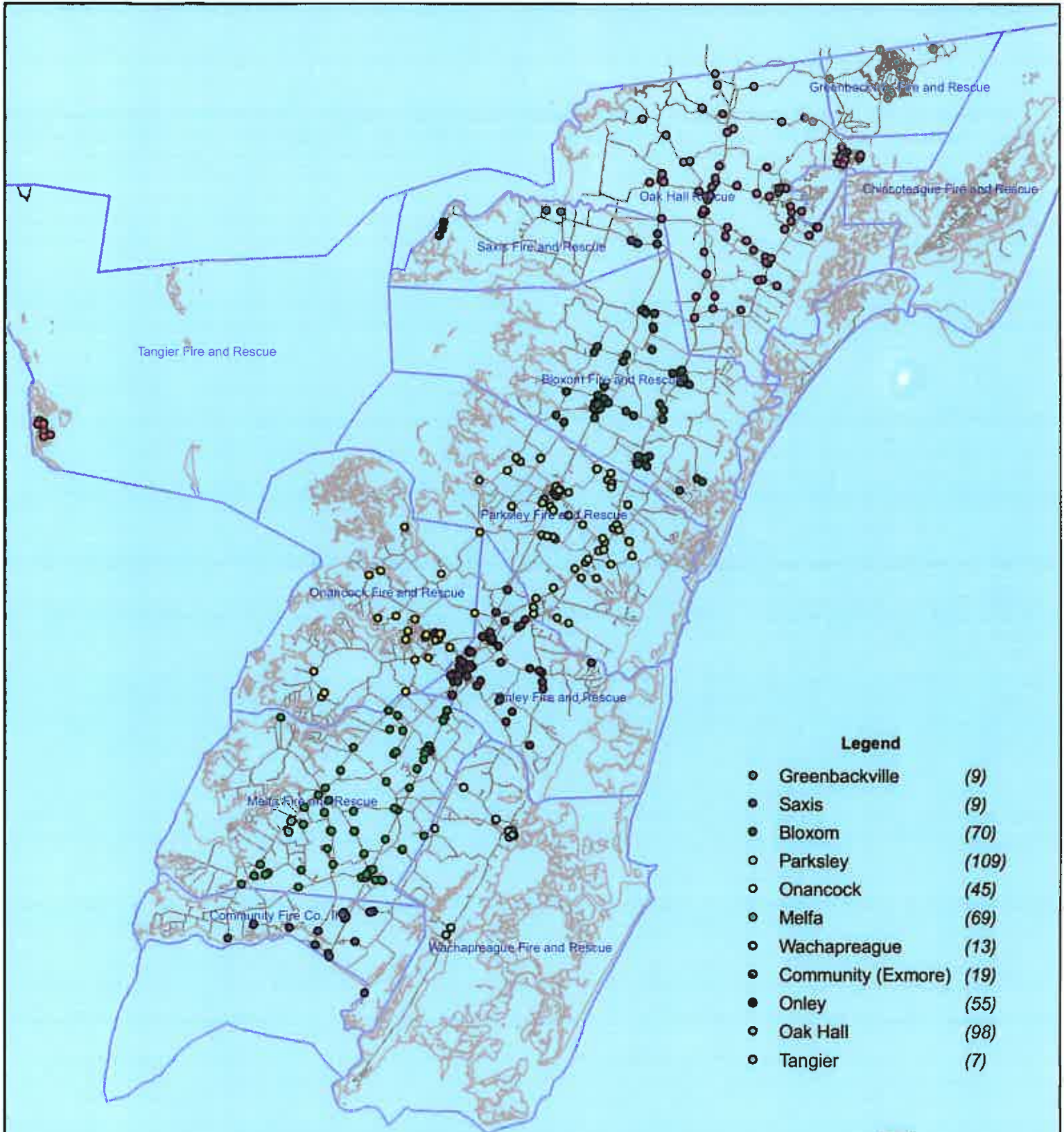
2nd Call = 2nd Ambulance call received while First Ambulance was busy on another call.

3rd Call = 3rd ambulance call received while First and Second Ambulances were on other call.

July 2010

This information was prepared using data supplied by the Eastern Shore of Virginia 911 Center

July 2010 EMS Calls By District



No Data Available For Chincoteague

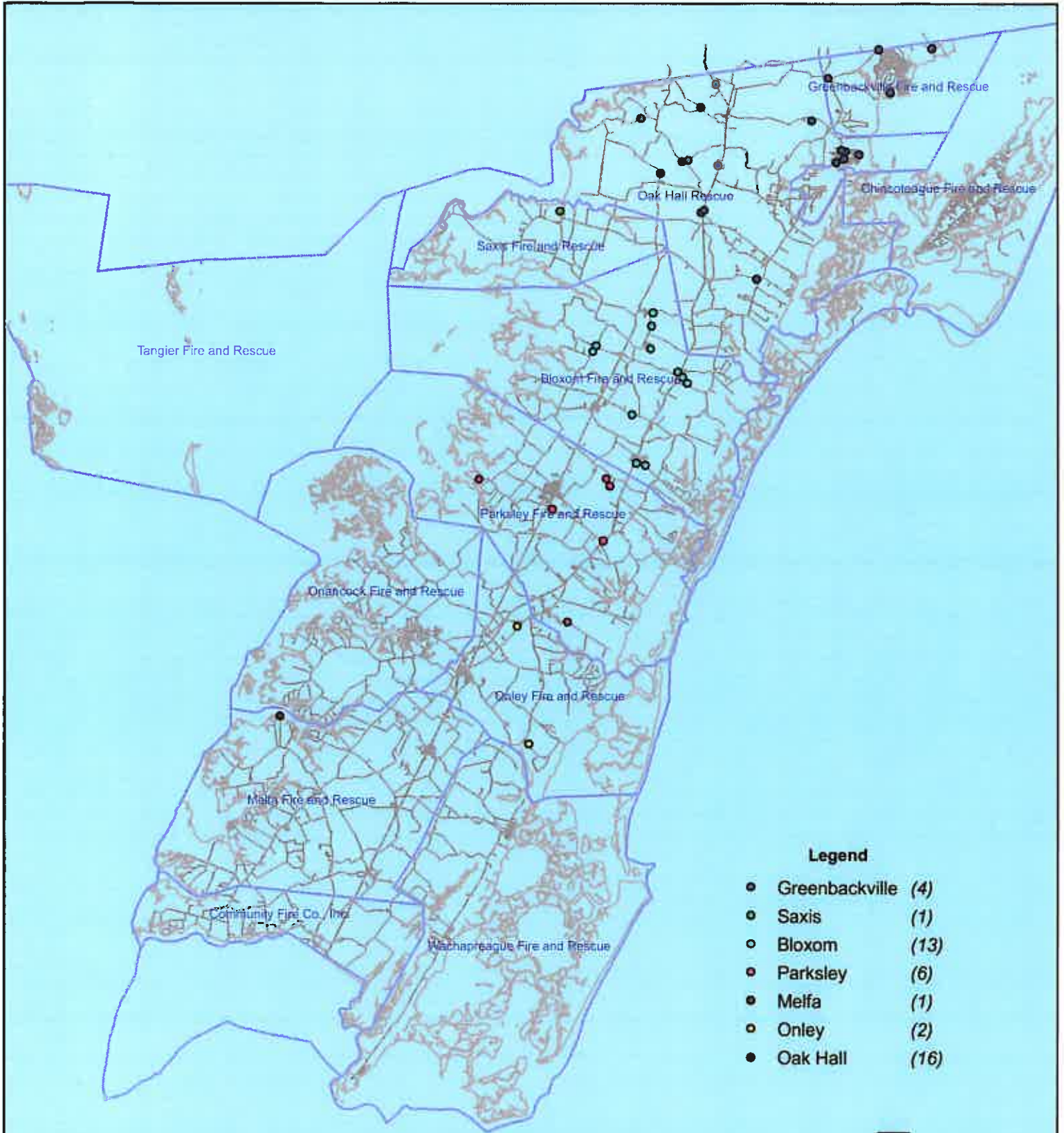
F

0 4,000 8,000 16,000 20,000 32,000 Feet

All points are plotted using X and Y coordinates provided by the ESVA 911 Center. Points may be plotted over one another when they are in close proximity.

Map Prepared using Data from the ESVA 911 Center

July 2010 EMS Calls With Response Time Greater Than 20 Mins.



No Data Available For Chincoteague

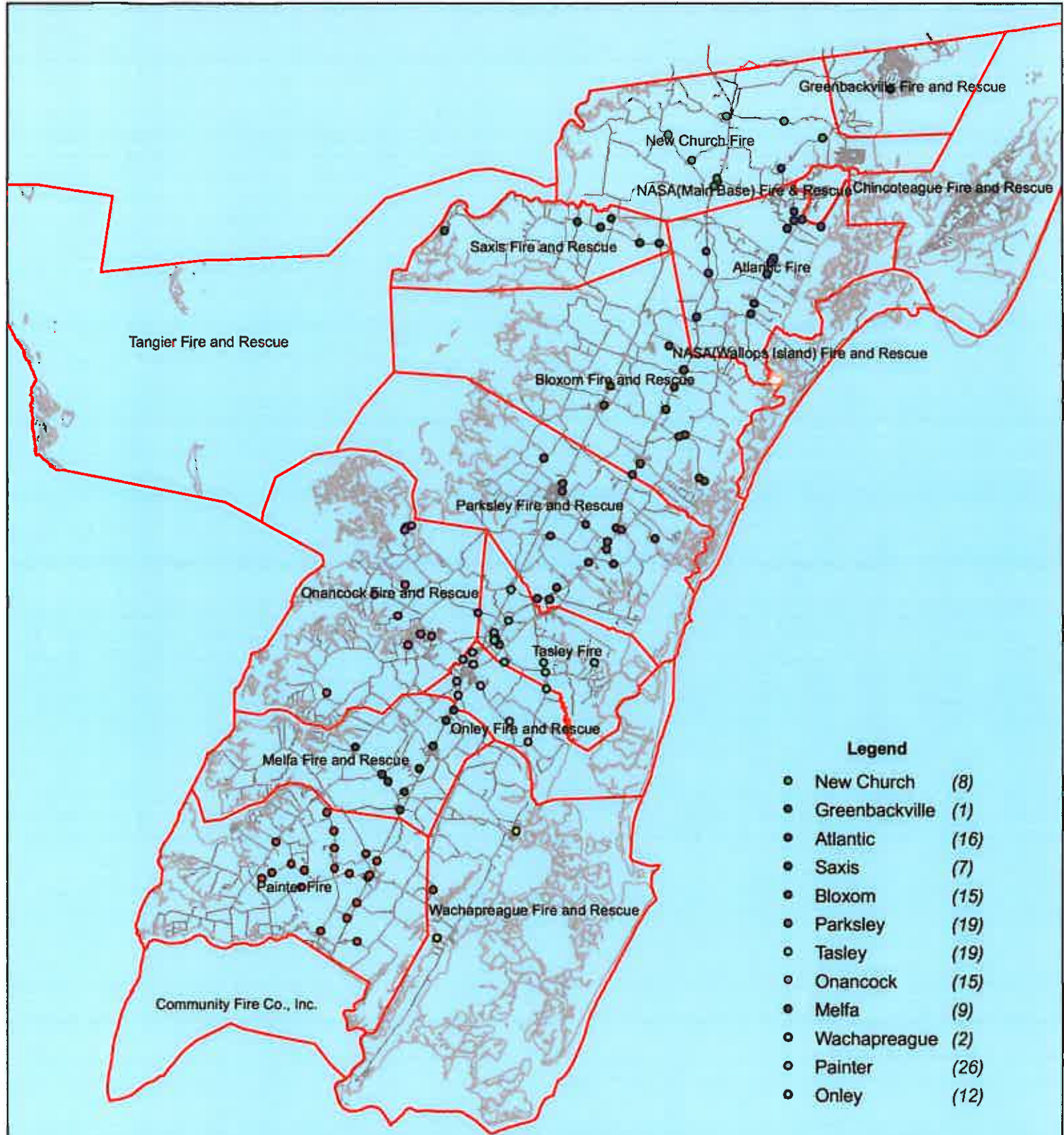
- Legend**
- Greenbackville (4)
 - Saxis (1)
 - Bloxom (13)
 - Parksley (6)
 - Melfa (1)
 - Onley (2)
 - Oak Hall (16)

F



All points are plotted using X and Y coordinates provided by the ESVA 911 Center. Points may be plotted over one another when they are in close proximity.

July 2010 Fire Calls By District



Legend

- New Church (8)
- Greenbackville (1)
- Atlantic (16)
- Saxis (7)
- Bloxom (15)
- Parksley (19)
- Tasley (19)
- Onancock (15)
- Melfa (9)
- Wachapreague (2)
- Painter (26)
- Onley (12)

No Data Available For Chincoteague

F

All points are plotted using X and Y coordinates provided by the ESVA 911 Center. Points may be plotted over one another when they are in close proximity.

0 5,000 10,000 20,000 40,000 Feet
 Map Prepared using Data from the ESVA 911 Center

July 2010 Fire Calls With Response Time Greater Than 20 Mins.



No Data Available For Chincoteague

F

All points are plotted using X and Y coordinates provided by the ESVA 911 Center. Points may be plotted over one another when they are in close proximity.

0 5,000 10,000 20,000 30,000 40,000 Feet

Map Prepared using Data from the ESVA 911 Center

Fire - Performance Measure Data

Station	Total Calls	Greater than 20 min. Response	%	Max. Response Time	NORS
New Church	10	0	100%	16:39	0
Greenbackville	3	0	100%	19:23	0
Chincoteague	n/a	n/a	n/a	n/a	n/a
Atlantic	13	2	85%	29:42	0
Saxis	5	0	100%	14:36	0
Bloxom	10	1	90%	26:13	0
Parksley	15	0	100%	11:54	0
Tasley	9	0	100%	6:49	0
Onancock	18	0	100%	13:22	0
Melfa	10	0	100%	11:10	0
Wachapreague	3	0	100%	11:34	0
Painter	8	0	100%	19:44	0
Onley	5	0	100%	5:48	0
Tangier	0	0	n/a	n/a	n/a
Totals:	109	3			0

Chincoteague Data Not Available

EMS - Performance Measure Data

Station	Total Calls	Greater than 20 min. Response	%	Max. Response Time	NORS
Greenbackville	9	3	67%	39:49	0
Chincoteague	n/a	n/a	n/a	n/a	n/a
Saxis	11	1	91%	22:24	1
Bloxom	43	9	79%	34:47	12
Parksley	114	3	97%	39:36	0
Onancock	58	0	100%	18:04	0
Melfa	72	2	97%	39:52	1
Wachapreague	18	0	100%	18:31	4
Onley	46	0	100%	14:50	0
Oak Hall	75	8	89%	28:36	0
Tangier	2	0	100%	6:10	0
Community (Exmore)	8	0	100%	12:00	1
Totals	456	26			19

Chincoteague Data Not Available

EMS Mutual Aid Data

Station : Giving Aid	Station Receiving Aid											
	Greenbackville	Saxis	Bloxom	Parksley	Onancock	Melfa	Wachapreague	Onley	Oak Hall	Community (Exmore)	NORS	
Greenbackville											0	
Chincoteague											0	
Saxis											0	
Bloxom											0	
Parksley											0	
Onancock											0	
Melfa											0	
Wachapreague											0	
Onley											0	
Oak Hall											0	
Community (Exmore)											0	
Total	0	0	1	12	3	6	3	4	2	6	4	19

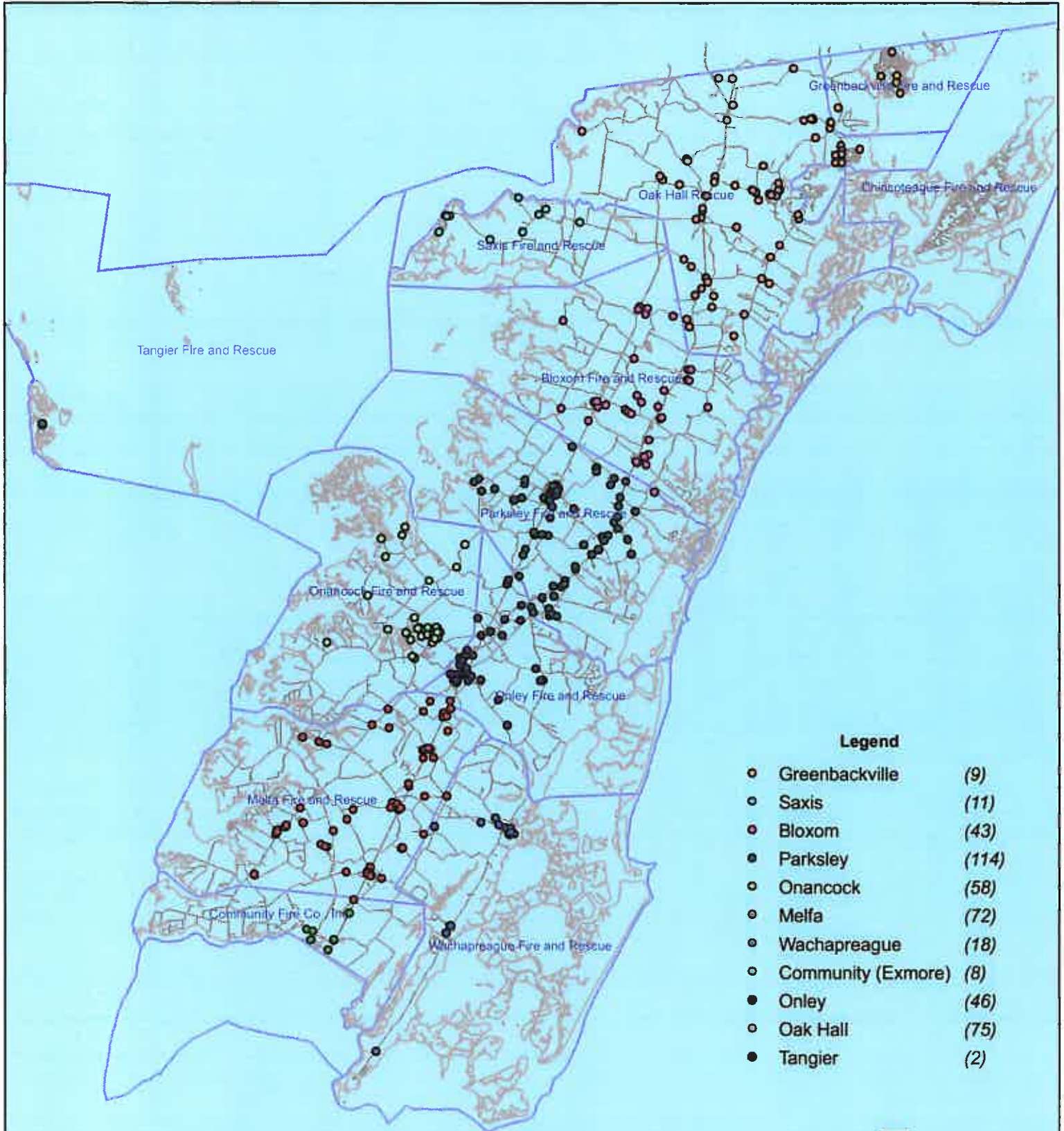
August 2010

NORS = No Response. Call was handled by another station/agency.

2nd Call = 2nd Ambulance call received while First Ambulance was busy on another call.

3rd Call = 3rd ambulance call received while First and Second Ambulances were on other call.

August 2010 EMS Calls By District



Legend

- Greenbackville (9)
- Saxis (11)
- Bloxom (43)
- Parksley (114)
- Onancock (58)
- Melfa (72)
- Wachapreague (18)
- Community (Exmore) (8)
- Onley (46)
- Oak Hall (75)
- Tangier (2)

No Data Available For Chincoteague

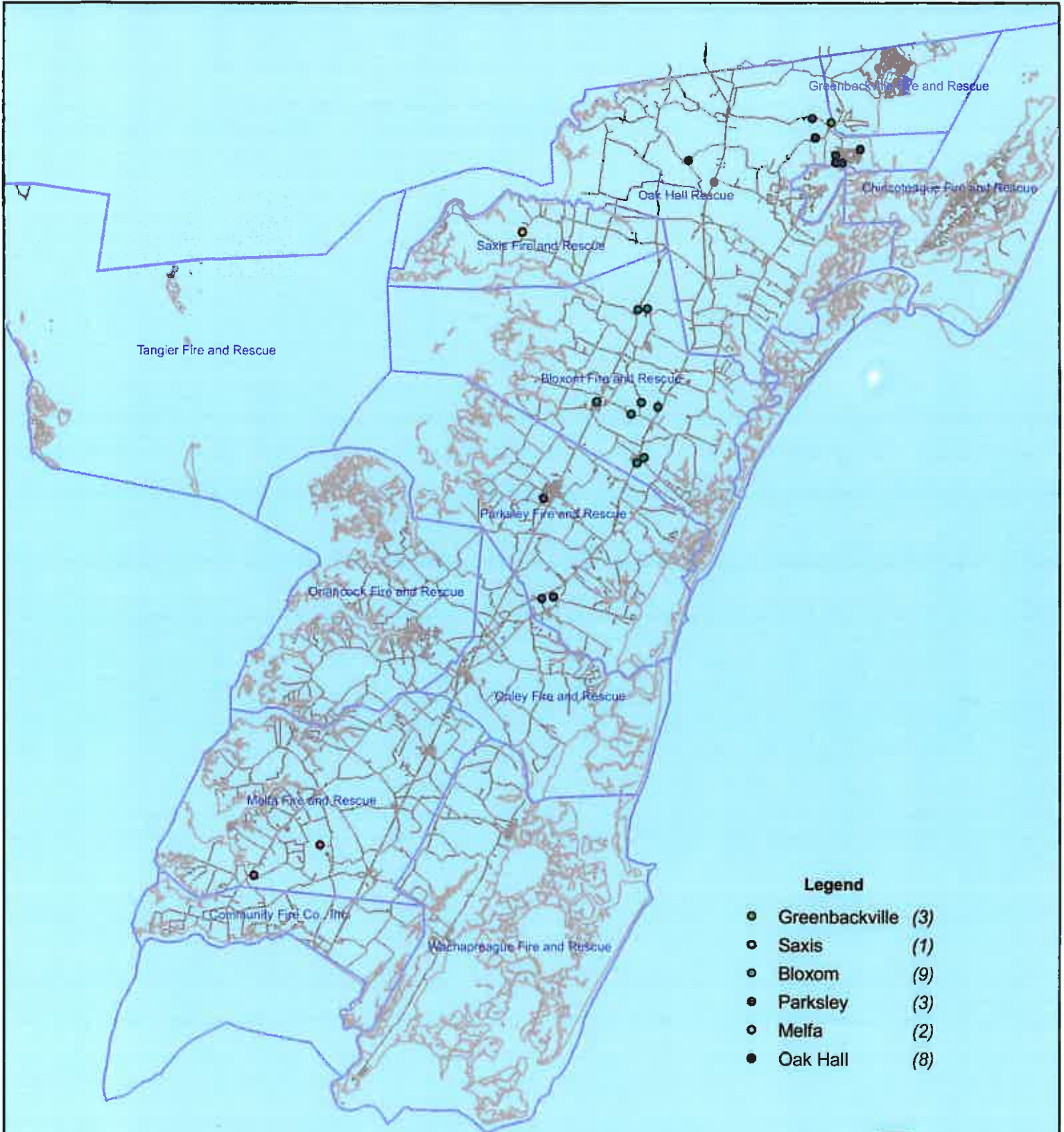
F

0 4,000 8,000 16,000 32,000 Feet

All points are plotted using X and Y coordinates provided by the ESVA 911 Center. Points may be plotted over one another when they are in close proximity.

Map Prepared using Data from the ESVA 911 Center

August 2010 EMS Calls With Response Time Greater Than 20 Mins.



Legend

- Greenbackville (3)
- Saxis (1)
- Bloxom (9)
- Parksley (3)
- Melfa (2)
- Oak Hall (8)

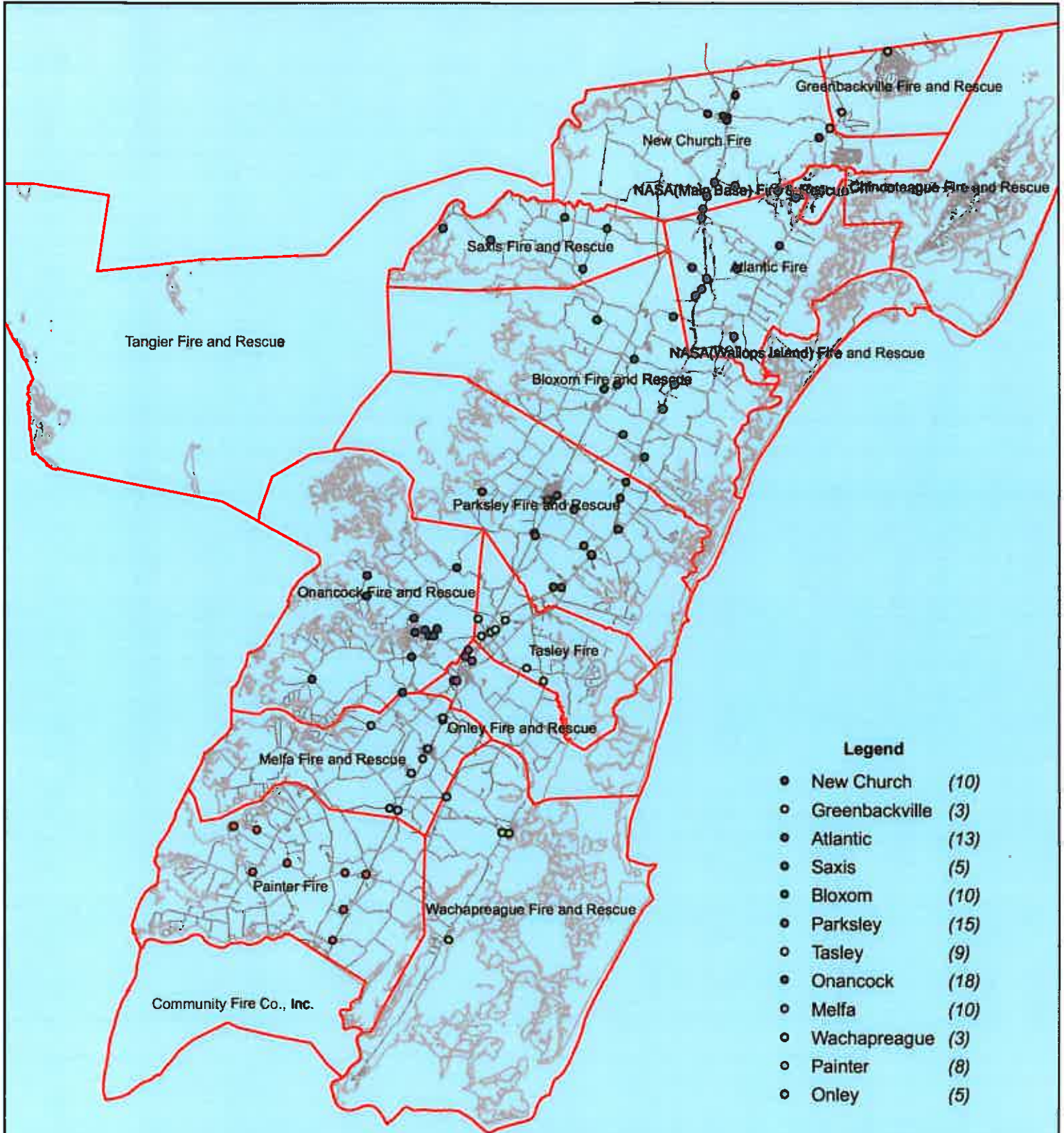
No Data Available For Chincoteague

F



All points are plotted using X and Y coordinates provided by the ESVA 911 Center. Points may be plotted over one another when they are in close proximity.

August 2010 Fire Calls By District



No Data Available For Chincoteague

F

All points are plotted using X and Y coordinates provided by the ESVA 911 Center.
Points may be plotted over one another when they are in close proximity.

0 10,000 20,000 30,000 40,000 Feet

Map Prepared using Data from the ESVA 911 Center

August 2010 Fire Calls With Response Time Greater Than 20 Mins.



No Data Available For Chincoteague

Legend

- Atlantic (2)
- Bloxom (1)

F

All points are plotted using X and Y coordinates provided by the ESVA 911 Center. Points may be plotted over one another when they are in close proximity.

0 5,000 10,000 20,000 30,000 40,000 Feet

Map Prepared using Data from the ESVA 911 Center

Fire - Performance Measure Data

Station	Total Calls	Greater than 20 min. Response	%	Max. Response Time	NORS
New Church	10	0	100%	18:29	0
Greenbackville	0	0	n/a	n/a	0
Chincoteague	n/a	n/a	n/a	n/a	n/a
Atlantic	5	0	100%	19:41	0
Saxis	3	0	100%	9:40	0
Bloxom	8	0	100%	19:02	0
Parksley	16	0	100%	11:40	0
Tasley	15	0	100%	12:33	0
Onancock	4	0	100%	12:10	0
Melfa	12	0	100%	18:28	0
Wachapreague	4	0	100%	11:44	0
Painter	12	0	100%	17:09	0
Onley	11	0	100%	13:24	0
Tangier	1	0	100%	0	0
Totals:	101	0			0

Chincoteague Data Not Available

EMS - Performance Measure Data

Station	Total Calls	Greater than 20 min. Response	%	Max. Response Time	NORS
Greenbackville	11	3	73%	26:41	0
Chincoteague	n/a	n/a	n/a	n/a	n/a
Saxis	5	0	100%	18:03	0
Bloxom	53	15	72%	42:01	9
Parksley	102	5	95%	36:47	0
Onancock	49	2	96%	23:46	0
Melfa	65	5	92%	38:53	1
Wachapreague	9	0	100%	14:10	3
Onley	55	2	96%	23:22	0
Oak Hall	78	7	91%	31:55	0
Tangier	3	0	100%	5:25	0
Community (Exmore)	11	0	100%	13:32	0
Totals	441	39	91%		13

Chincoteague Data Not Available

EMS Mutual Aid Data

Station : Giving Aid	Station Receiving Aid													
	Greenbackville	Chincoteague	Saxis	Bloxom	Parksley	Onancock	Melfa	Wachapreague	Onley	Oak Hall	Community (Exmore)	NORS	2nd Call	3rd Call
Greenbackville												0	0	0
Chincoteague												n/a	n/a	n/a
Saxis												0	0	0
Bloxom					1							9	5	1
Parksley					13							0	3	1
Onancock												0	3	0
Melfa												1	1	0
Wachapreague												3	0	0
Onley												0	7	0
Oak Hall												0	10	2
Community (Exmore)												0	0	0
Total	0	n/a	0	15	4	3	2	3	7	12	0	13	29	4

NORS = No Response. Call was handled by another station/agency.

2nd Call = 2nd Ambulance call received while First Ambulance was busy on another call.

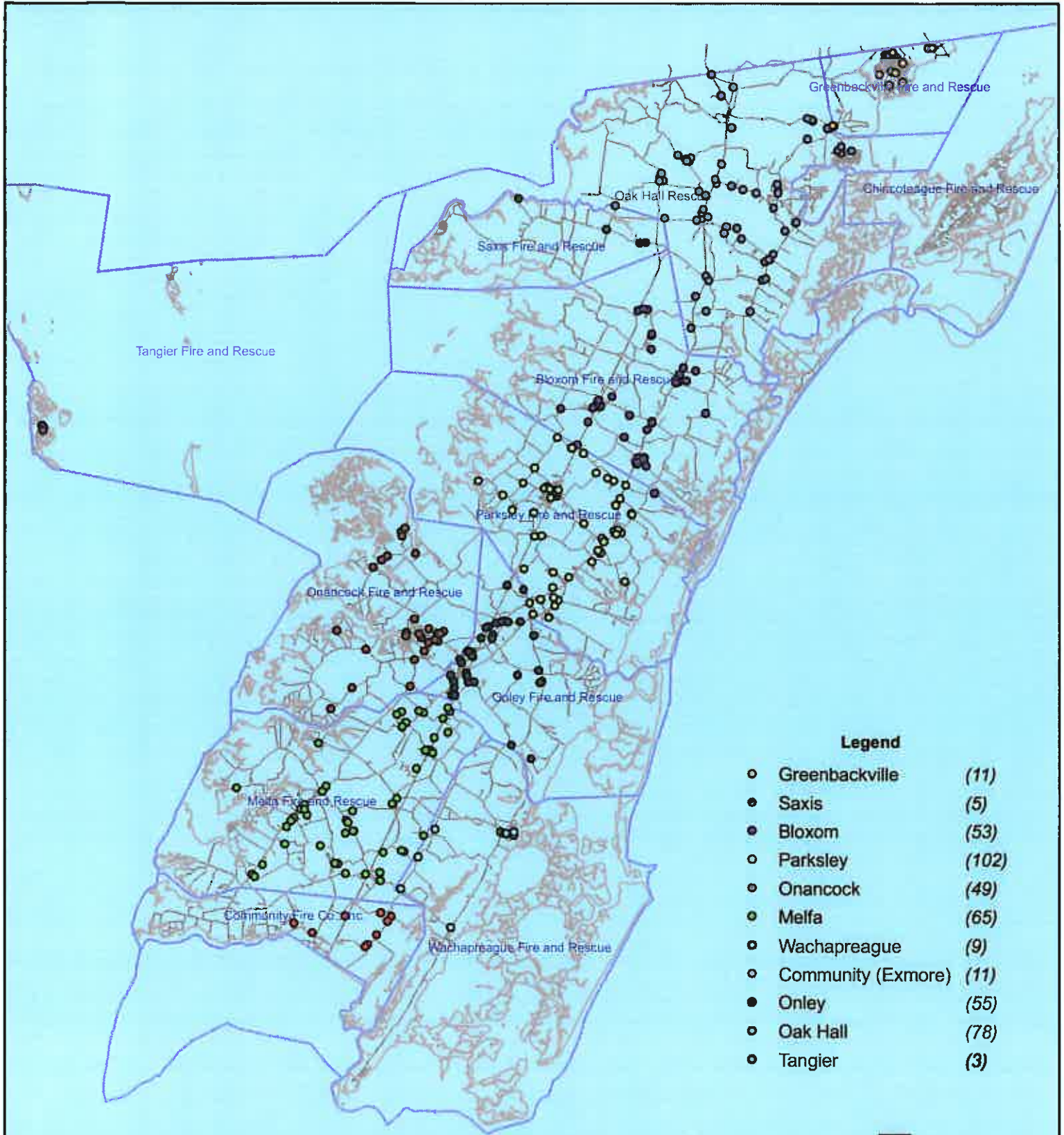
3rd Call = 3rd ambulance call received while First and Second Ambulances were on other call.

September 2010

This information was prepared using data supplied by the Eastern Shore of Virginia 911 Center

This information is original incident data only and may not be representative of all units or stations who responded to an incident.

September 2010 EMS Calls By District



Legend

- Greenbackville (11)
- Saxis (5)
- Bloxom (53)
- Parksley (102)
- Onancock (49)
- Melfa (65)
- Wachapreague (9)
- Community (Exmore) (11)
- Onley (55)
- Oak Hall (78)
- Tangier (3)

No Data Available For Chincoteague

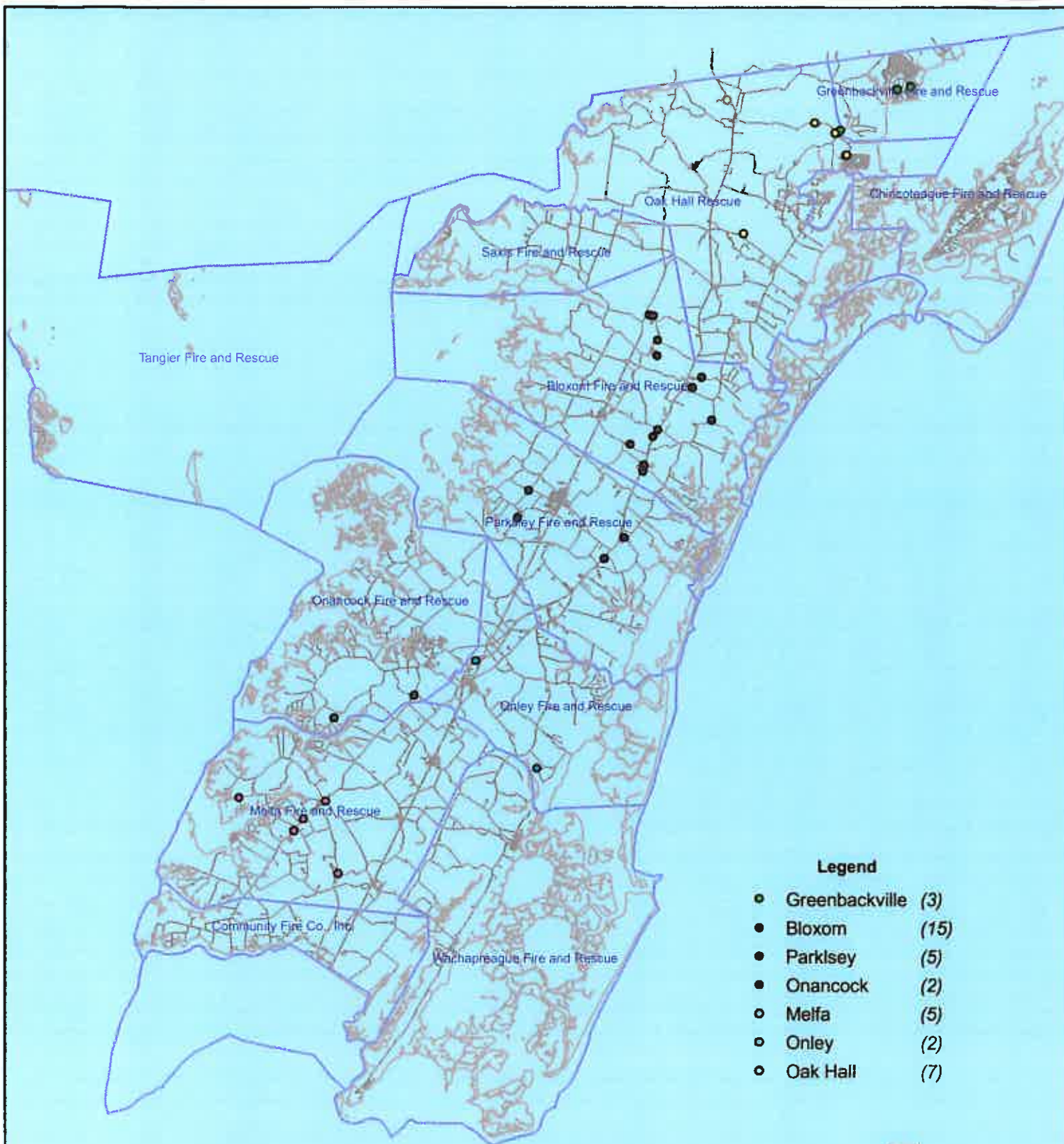
F

0 4750 9500 19000 28500 38000 Feet

All points are plotted using X and Y coordinates provided by the ESVA 911 Center. Points may be plotted over one another when they are in close proximity.

Map Prepared using Data from the ESVA 911 Center

September 2010 EMS Calls With Response Time Greater Than 20 Mins.



No Data Available For Chincoteague

Legend

- Greenbackville (3)
- Bloxom (15)
- Parkley (5)
- Onancock (2)
- Melfa (5)
- Onley (2)
- Oak Hall (7)

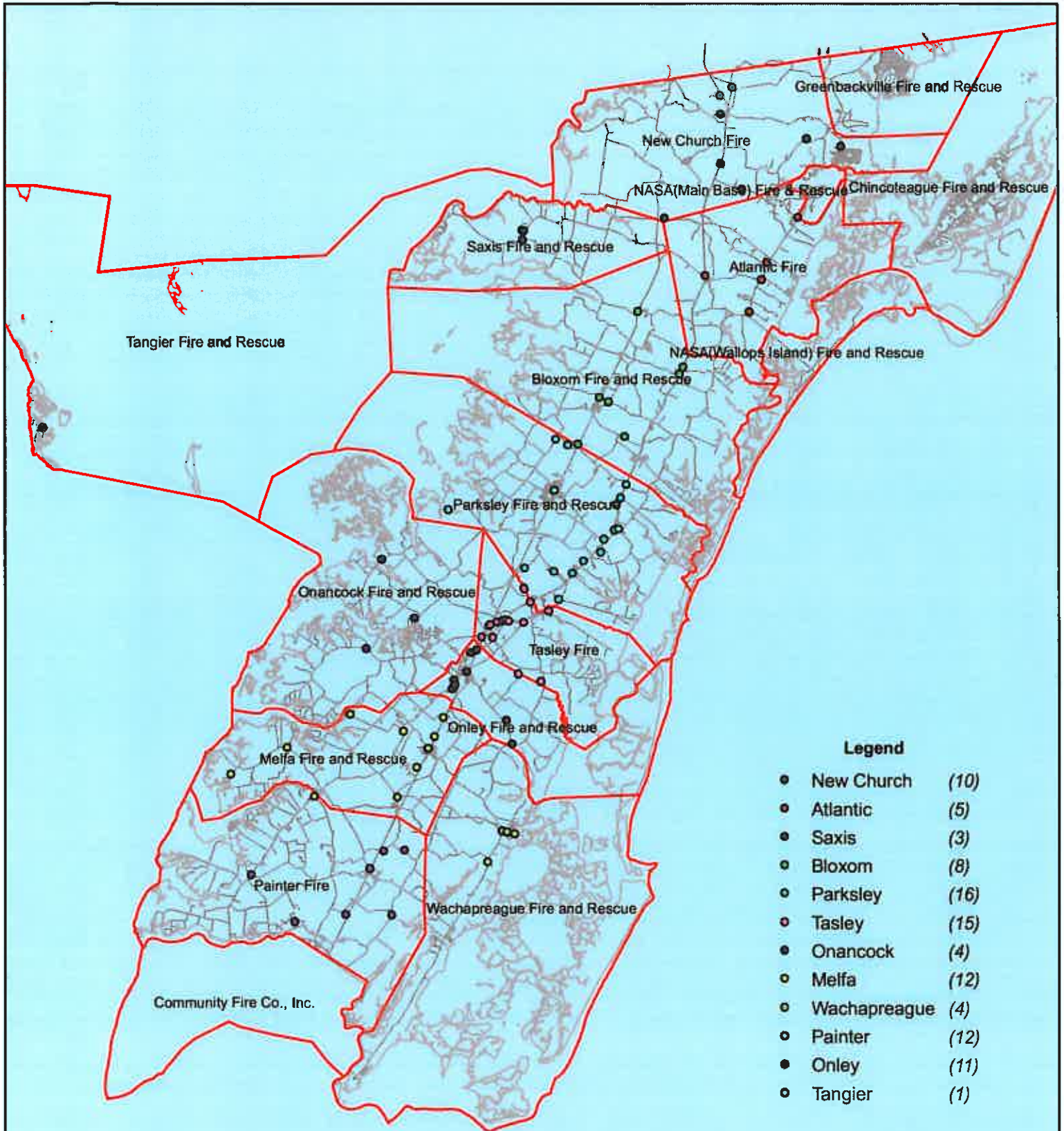
F

0 4913 9826 14739 24511 34300 Feet

All points are plotted using X and Y coordinates provided by the ESVA 911 Center. Points may be plotted over one another when they are in close proximity.

Map Prepared using Data from the ESVA 911 Center

September 2010 Fire Calls By District



No Data Available For Chincoteague

F

All points are plotted using X and Y coordinates provided by the ESVA 911 Center. Points may be plotted over one another when they are in close proximity.

0 10,000 20,000 30,000 40,000 Feet
Map Prepared using Data from the ESVA 911 Center

Fire - Performance Measure Data

Station	Total Calls	Greater than 20 min. Response	%	Max. Response Time	NORS
New Church	11	0	100%	15:26	0
Greenbackville	0	0	n/a	n/a	0
Chincoteague	n/a	n/a	n/a	n/a	n/a
Atlantic	15	0	100%	13:01	0
Saxis	1	0	100%	12:21	0
Bloxom	8	0	100%	16:00	0
Parksley	11	0	100%	13:19	0
Tasley	10	0	100%	8:29	0
Onancock	5	0	100%	11:06	0
Melfa	17	0	100%	12:47	0
Wachapreague	2	0	100%	3:34	0
Painter	6	0	100%	13:10	0
Onley	2	0	100%	n/a	0
Tangier	0	0	#DIV/0!	n/a	0
Totals:	88	0			0

Chincoteague Data Not Available

EMS - Performance Measure Data

Station	Total Calls	Greater than 20 min. Response	%	Max. Response Time	NORS
Greenbackville	10	1	90%	30:33	1
Chincoteague	n/a	n/a	n/a	n/a	n/a
Saxis	11	2	82%	42:03	2
Bloxom	46	11	76%	41:52	16
Parksley	100	6	94%	35:38	0
Onancock	53	3	94%	30:43	0
Melfa	74	5	93%	28:25	0
Wachapreague	17	2	88%	33:20	5
Onley	50	0	100%	16:44	0
Oak Hall	69	6	91%	31:38	0
Tangier	3	0	100%	8:47	0
Community (Exmore)	10	0	100%	19:01	0
Totals	443	36	92%		24

Chincoteague Data Not Available

EMS Mutual Aid Data

Station : Giving Aid	Station Receiving Aid									
	Greenbackville	Saxis	Bloxom	Parksley	Onancock	Melfa	Wachapreague	Oak Hall	Community (Exmore)	NORS
Greenbackville	1									1
Chincoteague										n/a/n/a/n/a
Saxis										2
Bloxom	1	1								16
Parksley	1	18								3
Onancock						1				0
Melfa						5	2	4		0
Wachapreague										5
Onley										0
Oak Hall	1									0
Community (Exmore)										3
Total	1	n/a	2	20	2	3	0	5	3	24

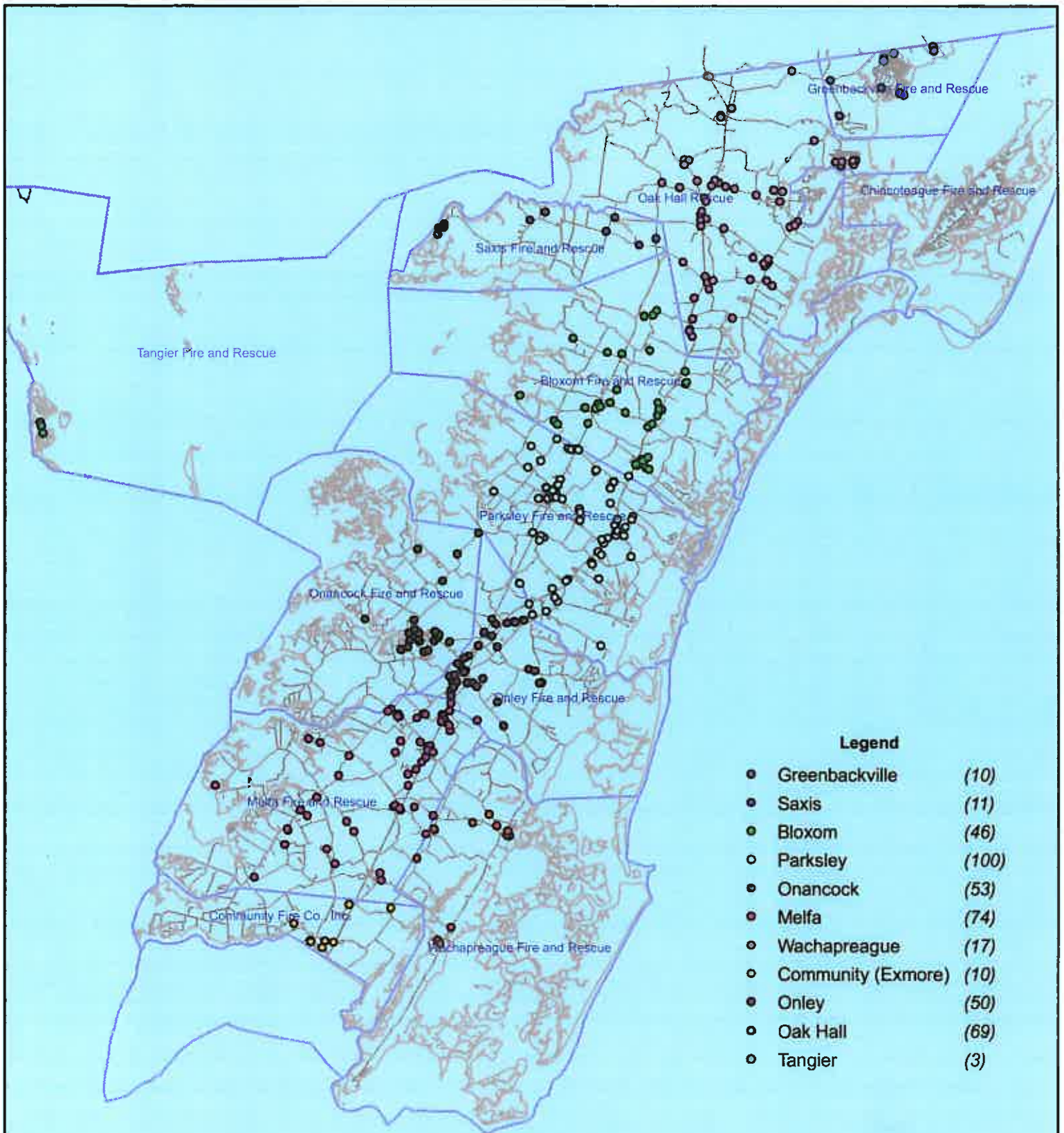
NORS = No Response. Call was handled by another station/agency.

2nd Call = 2nd Ambulance call received while First Ambulance was busy on another call.

3rd Call = 3rd ambulance call received while First and Second Ambulances were on other call.

October 2010

October 2010 EMS Calls By District



No Data Available For Chincoteague

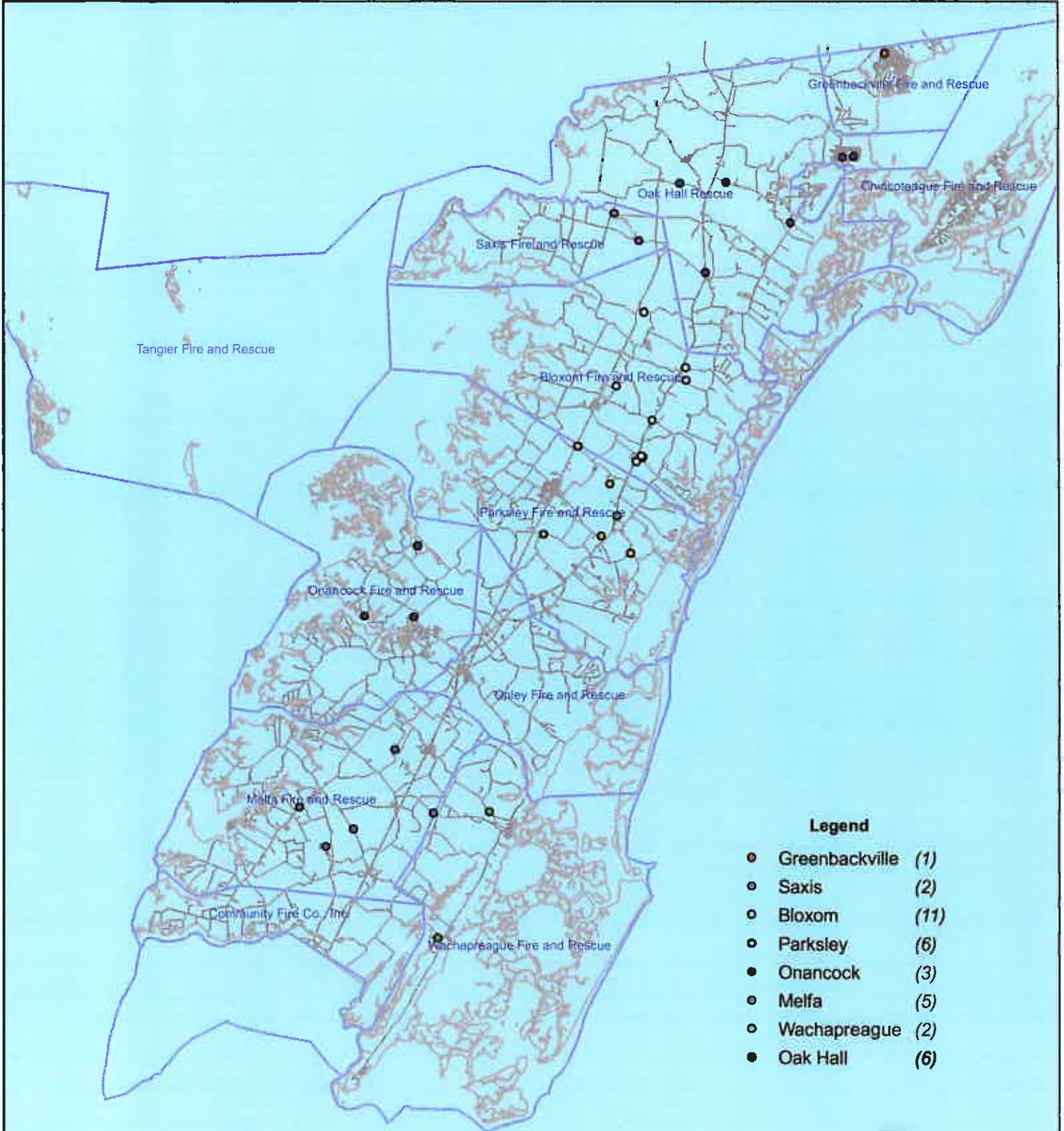
F



All points are plotted using X and Y coordinates provided by the ESVA 911 Center. Points may be plotted over one another when they are in close proximity.

Map Prepared using Data from the ESVA 911 Center

October 2010 EMS Calls With Response Time Greater Than 20 Mins.



No Data Available For Chincoteague

- Legend**
- Greenbackville (1)
 - Saxis (2)
 - Bloxom (11)
 - Parksley (6)
 - Onancock (3)
 - Melfa (5)
 - Wachapreague (2)
 - Oak Hall (6)

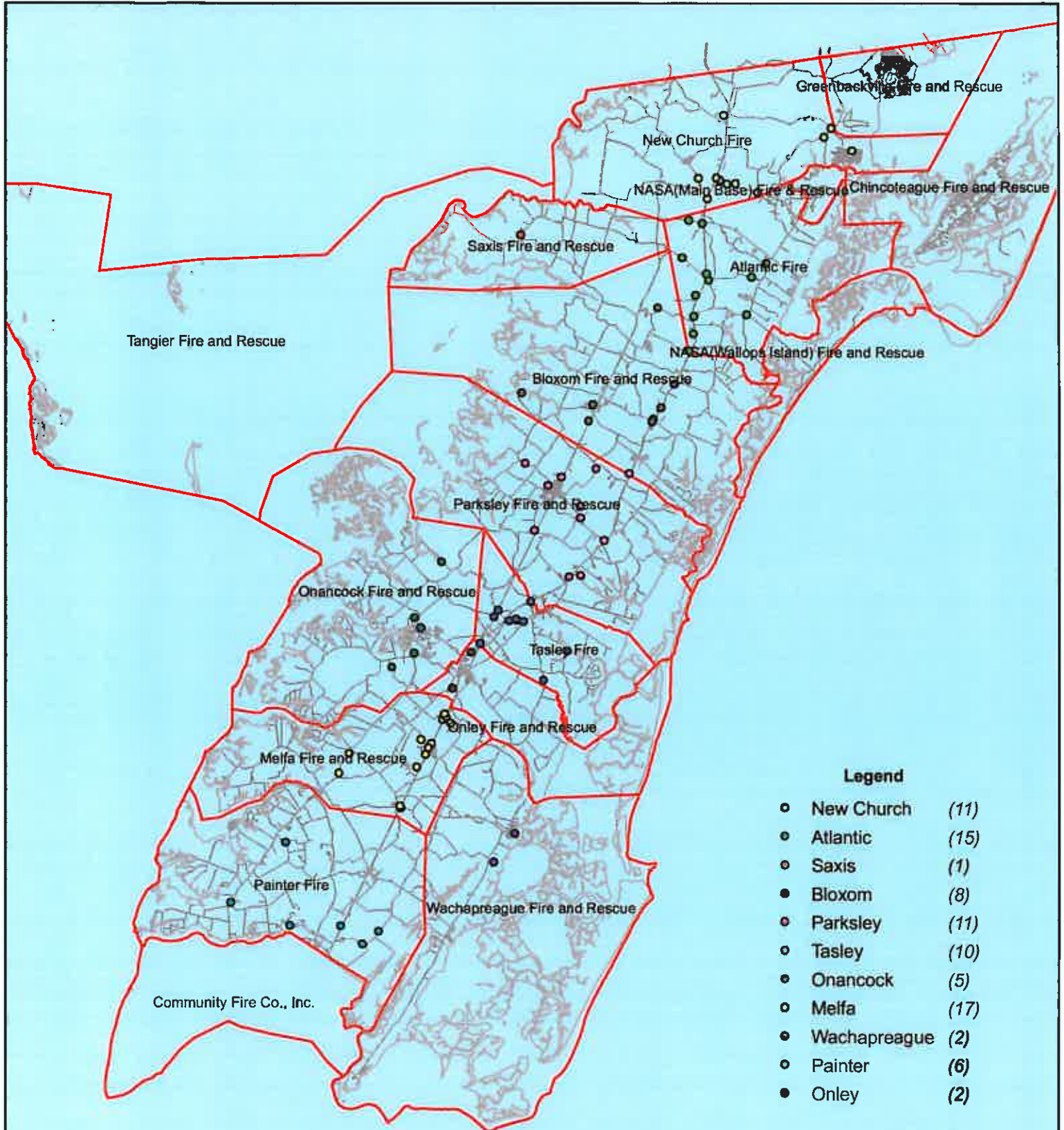
F



All points are plotted using X and Y coordinates provided by the ESVA 911 Center. Points may be plotted over one another when they are in close proximity.

Map Prepared using Data from the ESVA 911 Center

October 2010 Fire Calls By District



No Data Available For Chincoteague

F

All points are plotted using X and Y coordinates provided by the ESVA 911 Center. Points may be plotted over one another when they are in close proximity.

0 5,000 10,000 20,000 30,000 40,000 Feet

Map Prepared using Data from the ESVA 911 Center

Fire - Performance Measure Data

Station	Total Calls	Greater than 20 min.	% Response	Max. Response Time	NORS
New Church	18	1	94%	31:05	0
Greenbackville	0	0	n/a	n/a	0
Chincoteague	n/a	n/a	n/a	n/a	n/a
Atlantic	4	0	100%	9:15	0
Saxis	2	0	100%	13:26	0
Bloxom	10	1	90%	21:06	0
Parksley	17	0	100%	15:00	0
Tasley	4	0	100%	9:17	0
Onancock	6	0	100%	10:55	0
Melfa	6	0	100%	2:08	0
Wachapreague	4	0	100%	11:22	0
Painter	6	0	100%	16:20	0
Onley	8	0	100%	9:49	0
Tangier	0	0	n/a	n/a	0
Totals:	83	2			0

Chincoteague Data Not Available

EMS - Performance Measure Data

Station	Total Calls	Greater than 20 min.	% Response	Max. Response Time	NORS
Greenbackville	15	5	67%	47:36	2
Chincoteague	n/a	n/a	n/a	n/a	n/a
Saxis	11	1	91%	21:16	0
Bloxom	46	9	80%	31:18	17
Parksley	108	6	94%	30:39	0
Onancock	47	1	98%	25:27	0
Melfa	60	8	87%	35:06	1
Wachapreague	19	1	95%	20:21	5
Onley	35	0	100%	12:38	0
Oak Hall	72	3	96%	26:44	0
Tangier	6	0	100%	7:47	0
Community (Exmore)	18	2	89%	20:05	3
Totals	437	36			28

Chincoteague Data Not Available

EMS Mutual Aid Data

Station : Giving Aid	Station Receiving Aid												
	Greenbackville	Chincoteague	Saxis	Bloxom	Parksley	Onancock	Melfa	Wachapreague	Oak Hall	Community (Exmore)	1st Call	2nd Call	3rd Call
Greenbackville	1								1				
Chincoteague		1											
Saxis													
Bloxom			4										
Parksley				18									
Onancock						1							
Melfa							5	2	3				
Wachapreague									1				
Onley					2	2							
Oak Hall													
Community (Exmore)										3			
Total	2	n/a	0	18	6	2	5	3	3	4	28	16	2

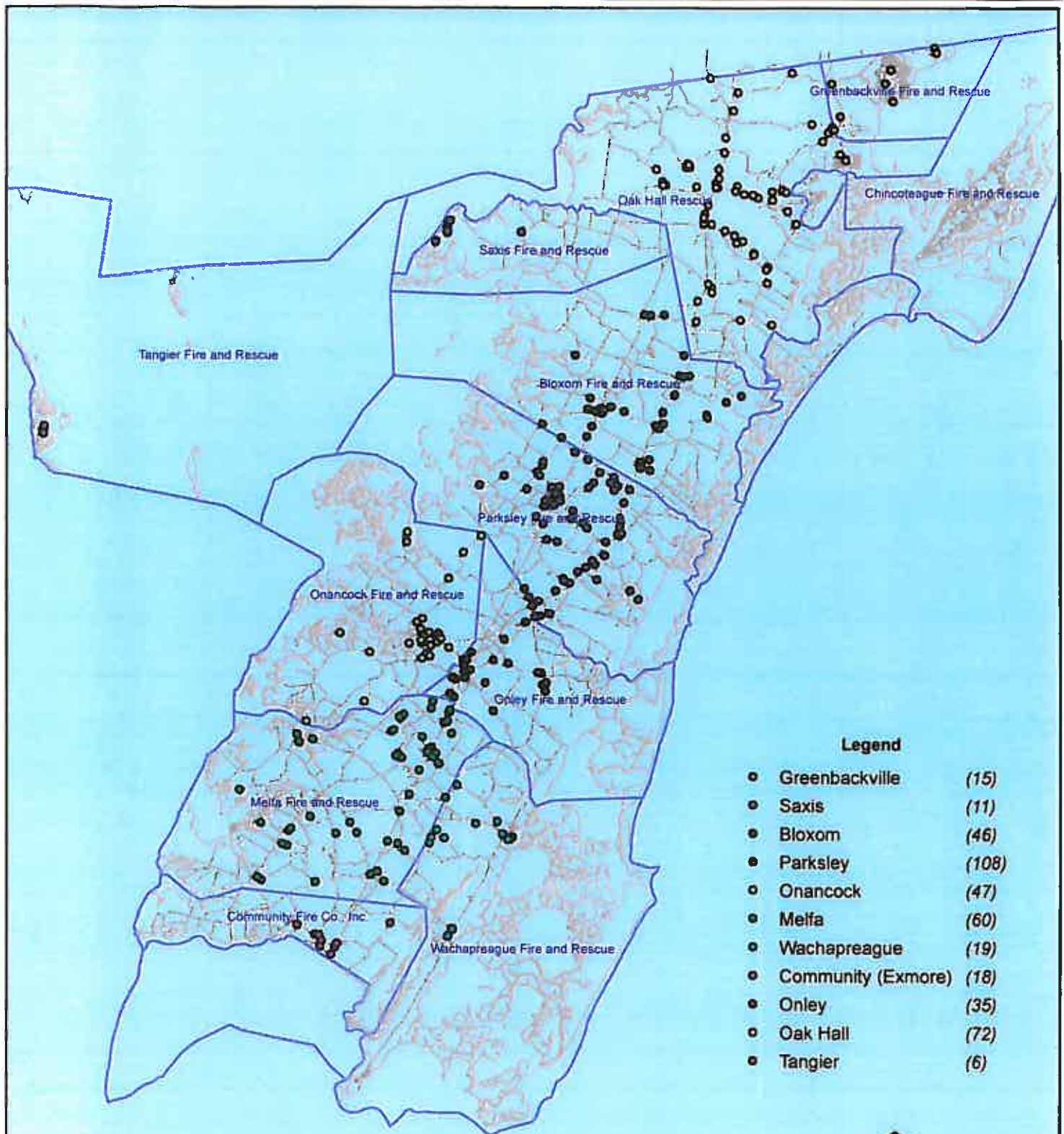
November 2010

NORS = No Response. Call was handled by another station/agency.

2nd Call = 2nd Ambulance call received while First Ambulance was busy on another call.

3rd Call = 3rd ambulance call received while First and Second Ambulances were on other call.

November 2010 EMS Calls By District



No Data Available For Chincoteague

Legend

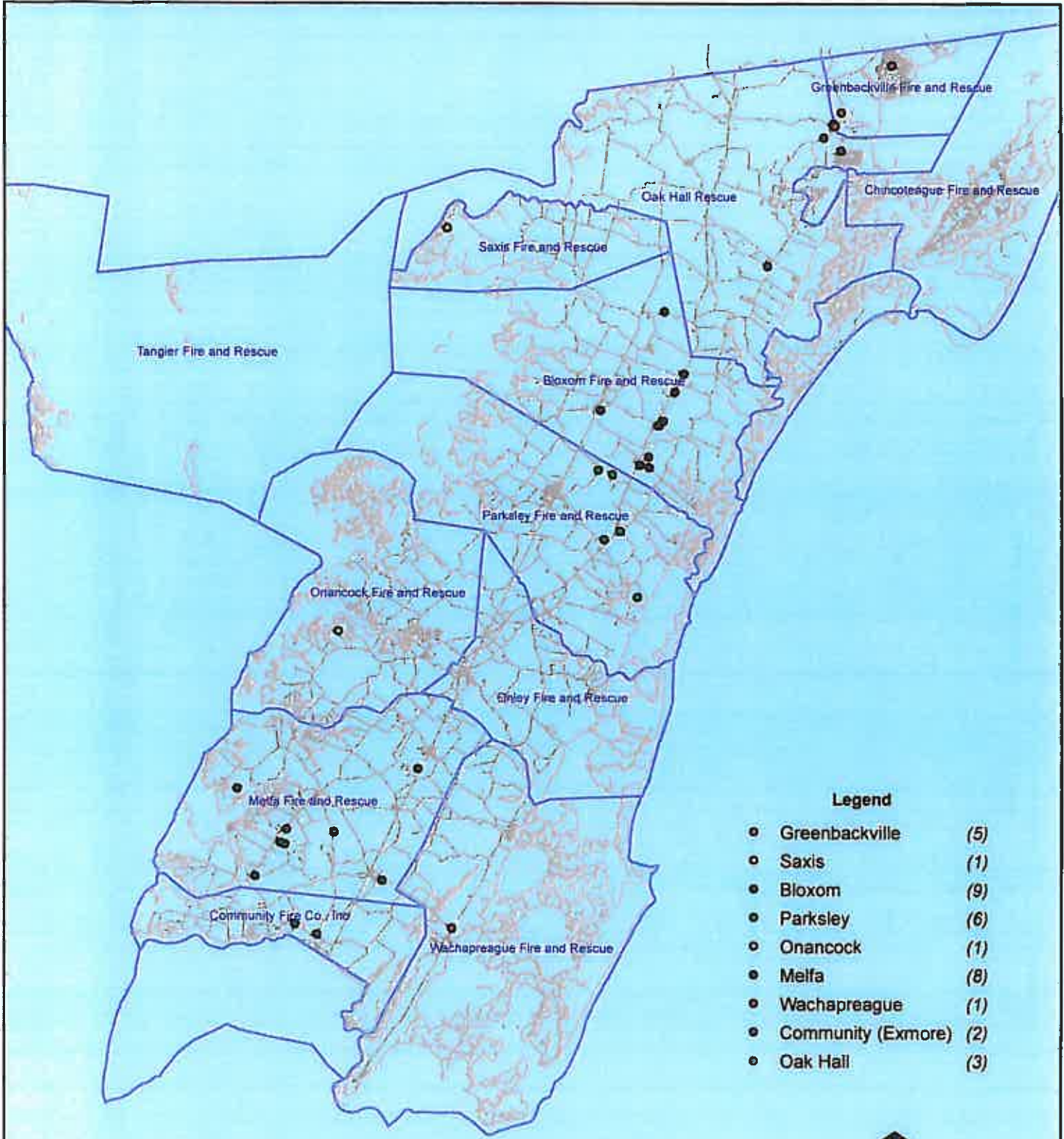
- Greenbackville (15)
- Saxis (11)
- Bloxom (46)
- Parksley (108)
- Onancock (47)
- Melfa (60)
- Wachapreague (19)
- Community (Exmore) (18)
- Onley (35)
- Oak Hall (72)
- Tangier (6)



All points are plotted using X and Y coordinates provided by the ESVA 911 Center.
Points may be plotted over one another when they are in close proximity.

Map Prepared using Data from the ESVA 911 Center

November 2010 EMS Calls With Response Time Greater Than 20 Mins.



No Data Available For Chincoteague

Legend

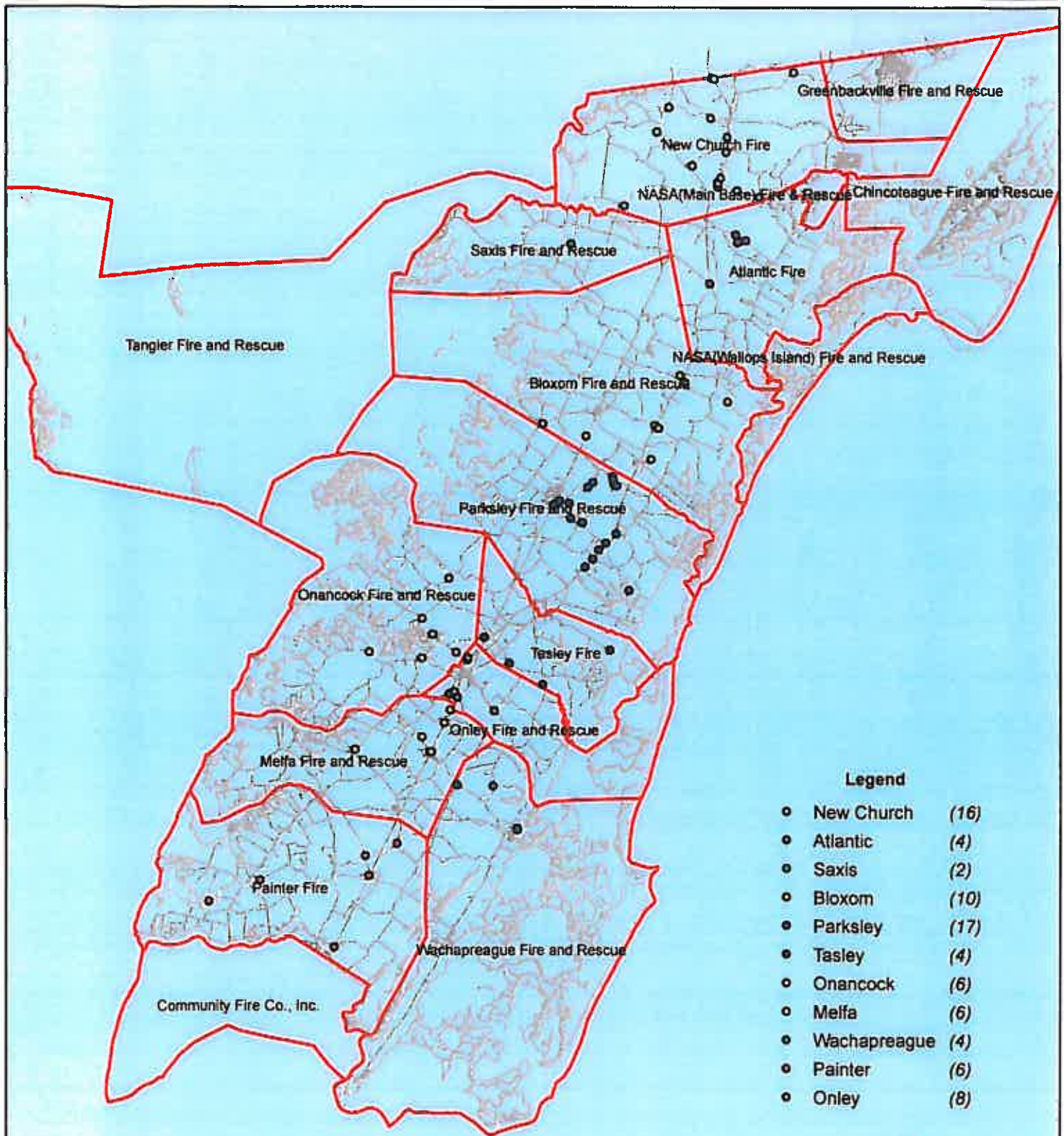
- Greenbackville (5)
- Saxis (1)
- Bloxom (9)
- Parkesley (6)
- Onancock (1)
- Melfa (8)
- Wachapreague (1)
- Community (Exmore) (2)
- Oak Hall (3)



All points are plotted using X and Y coordinates provided by the ESVA 911 Center.
 Points maybe be plotted over one another when they are in close proximity.

Map Prepared using Data from the ESVA 911 Center

November 2010 Fire Calls By District



No Data Available For Chincoteague



All points are plotted using X and Y coordinates provided by the ESVA 911 Center.
 Points may be plotted over one another when they are in close proximity.

0 1000 2000 3000 4000 Feet
 Map Prepared using Data from the ESVA 911 Center

November 2010 Fire Calls With Response Time Greater Than 20 Mins.



No Data Available For Chincoteague



0 400 800 1200 1600 2000 Feet

Map Prepared using Data from the ESVA 911 Center

All points are plotted using X and Y coordinates provided by the ESVA 911 Center.
Points may be plotted over one another when they are in close proximity.

Fire - Performance Measure Data

Station	Total Calls	Greater than 20 min.	% Response	Max. Response Time	NORS
New Church	14	1	93%	43:37	0
Greenbackville	6	1	83%	23:44	0
Chincoteague	N/A	N/A	N/A	N/A	N/A
Atlantic	23	0	100%	18:38	0
Saxis	5	0	100%	15:45	0
Bloxom	25	0	100%	20:03	0
Parksley	36	2	94%	31:22	0
Tasley	17	0	100%	19:30	0
Onancock	7	0	100%	13:31	0
Melfa	24	1	96%	28:20	0
Wachapreague	6	0	100%	18:04	0
Painter	26	0	100%	14:00	0
Onley	5	0	100%	12:28	0
Tangler	0	0	N/A	N/A	0
Totals:	194	5			0

Chincoteague Data Not Available

EMS - Performance Measure Data

Station	Total Calls	Greater than 20 min.	% Response	Max. Response Time	NORS
Greenbackville	11	3	73%	28:09	0
Chincoteague	N/A	N/A	N/A	N/A	N/A
Saxis	11	1	91%	20:38	1
Bloxom	64	16	75%	41:39	27
Parksley	102	3	97%	32:12	0
Onancock	56	0	100%	16:11	0
Melfa	91	19	79%	1:08:46	2
Wachapreague	25	6	76%	36:10	8
Onley	37	0	100%	13:25	0
Oak Hall	92	11	88%	40:34	0
Tangler	8	0	100%	10:14	0
Community (Exmore)	18	1	94%	53:29	1
Totals	515	60	88%	1:08:46	39

Chincoteague Data Not Available

EMS Mutual Aid Data

Station Receiving Aid

Station : Giving Aid	Greenbackville	Chincoteague	Saxis	Bloxom	Parksley	Onancock	Melfa	Wachapreague	Onley	Oak Hall	Community (Exmore)	NORS	2nd Call	3rd Call
Greenbackville												0	0	0
Chincoteague												n/a	n/a	n/a
Saxis												1	0	0
Bloxom					1							27	0	0
Parksley												0	2	0
Onancock					1	1						0	3	0
Melfa							1	8				2	2	0
Wachapreague												8	0	0
Onley									3	2		0	1	0
Oak Hall												0	10	2
Community (Exmore)											2	1	0	0
Total	0	n/a	1	27	2	3	4	8	1	12	1	39	18	2

December 2010

NORS = No Response. Call was handled by another station/agency.

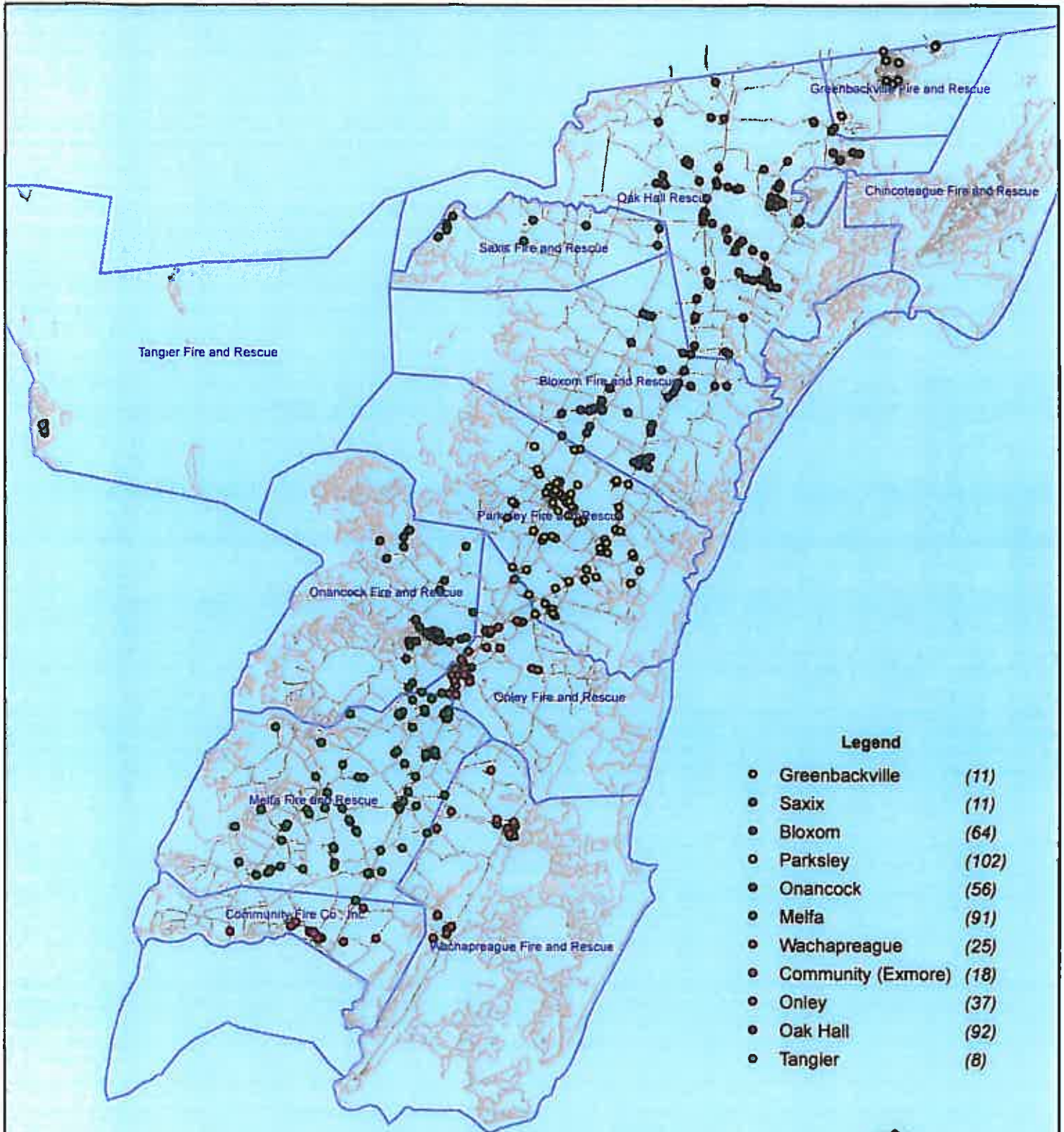
2nd Call = 2nd Ambulance call received while First Ambulance was busy on another call.

3rd Call = 3rd ambulance call received while First and Second Ambulances were on other call.

MANY RESPONSE TIME DELAYS FOR DECEMBER CAN BE ATTRIBUTED TO SNOW AND ICE

This information was prepared using data supplied by the Eastern Shore of Virginia 911 Center. This information is original incident data only and may not be representative of all units or stations who responded to an incident.

December 2010 EMS Calls By District



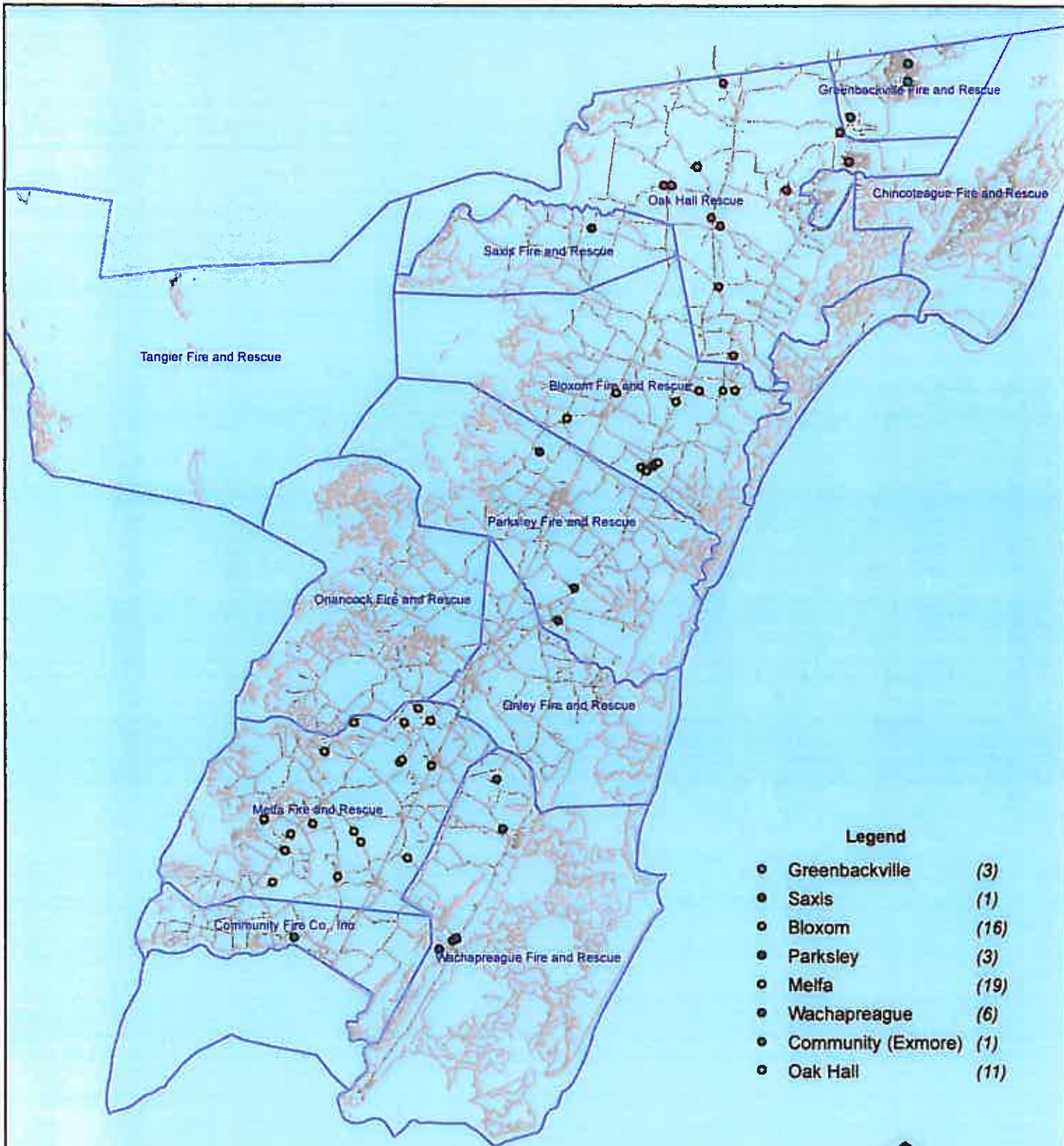
No Data Available For Chincoteague



All points are plotted using X and Y coordinates provided by the ESVA 911 Center.
Points maybe be plotted over one another when they are in close proximity.

Map Prepared using Data from the ESVA 911 Center

December 2010 EMS Calls With Response Time Greater Than 20 Mins.



No Data Available For Chincoteague

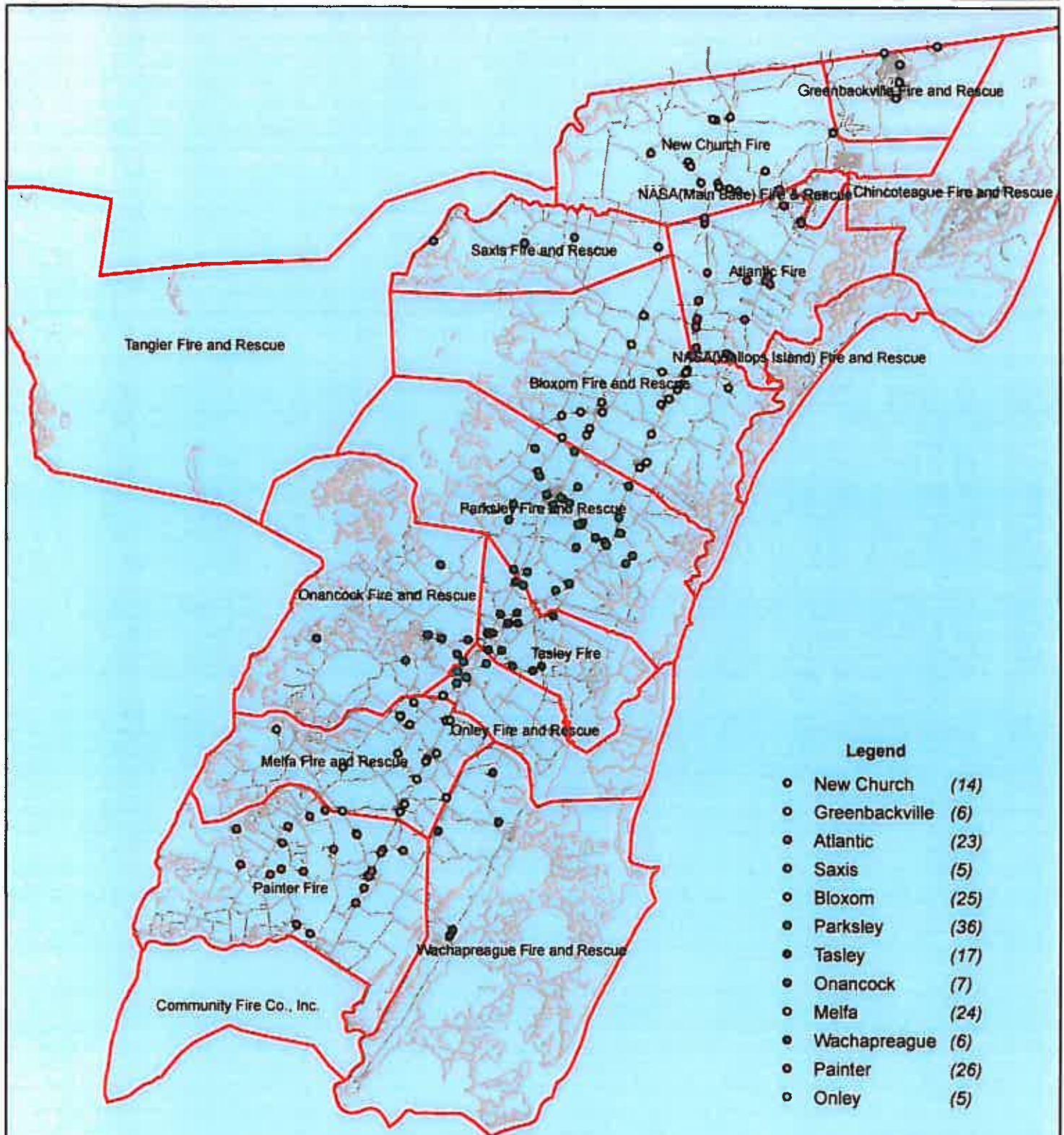
Legend

- Greenbackville (3)
- Saxis (1)
- Bloxom (16)
- Parksley (3)
- Melfa (19)
- Wachapreague (6)
- Community (Exmore) (1)
- Oak Hall (11)



All points are plotted using X and Y coordinates provided by the ESVA 911 Center.
 Points maybe be plotted over one another when they are in close proximity.

December 2010 Fire Calls By District

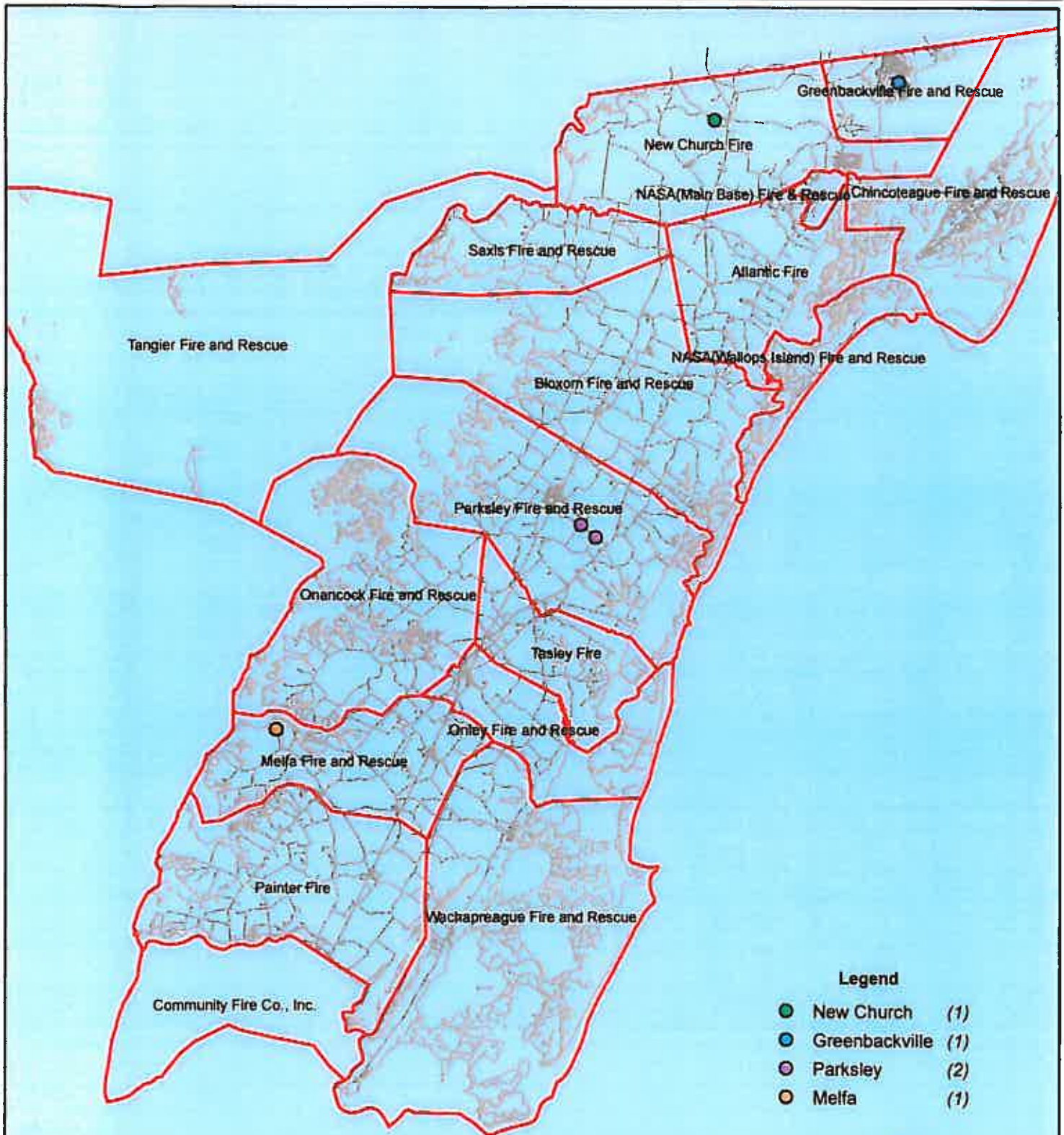


No Data Available For Chincoteage



All points are plotted using X and Y coordinates provided by the ESVA 911 Center.
 Points maybe be plotted over one another when they are in close proximity.

December 2010 Fire Calls With Response Time Greater Than 20 Mins.



No Data Available For Chincoteage

- Legend**
- New Church (1)
 - Greenbackville (1)
 - Parksley (2)
 - Melfa (1)



All points are plotted using X and Y coordinates provided by the ESVA 911 Center.
 Points maybe be plotted over one another when they are in close proximity.

Map Prepared using Data from the ESVA 911 Center